

+NOTICE!!

These documents have been scanned!

Do not place un-scanned documents beneath this notice!

Do not remove this notice from this file!

GPO Jacket No. 560-102
Print Order 61549
Rise Business Services, LLC
Job=AZ15 9/17/2019



Box Number= AZ15256



Claim Begin-End: AMC060025-AMC060039

1 Initial Receipt



AZ15256-8

AMC058298-AMC060025

THIS FOLDER CONTAINS
LOCATION NOTICES SERIALIZED

A MC 60025 THROUGH

A MC 60039

LEAD NO. (IF DIFFERENT) _____

UNITED STATES
DEPARTMENT OF THE INTERIOR
BUREAU OF LAND MANAGEMENT

No. **947650**

Form 1370-20
(November 1967)

09-06-79 _____

DATE

PARENT SERIAL NUMBER

ASSIGNMENT SERIAL NUMBER

*In Term
7-7-80
AR*

Mining Claim Location Notices(15): Oro Fino et al SUBJECT
APPLICANT: _____ REMITTER IF DIFFERENT THAN APPLICANT: _____

Golconda Chemicals Corp.
P.O. Box 1190
Kingman, AZ 86401

Robert S. Ray
710 Rodeo Rd.
Fullerton, CA 92632

*Indexed
ADIC 60025 - ADIC 60039*

PURPOSE	FUND SYMBOL	AMOUNT
FILING FEE EARNED	140850	75.00
ADVANCE FILING FEE AND/OR RENTAL	14X6800	
	14X6875(11)	5.00

ACRES	COUNTY	EFFECTIVE DATE	OLD LEASE	NEW LEASE
_____	_____	_____	_____	_____

	FUND SYMBOL	COUNTY	AMOUNT
APPLY: FILING FEE	140850	<i>Bygh</i>	<i>5.00</i>

ASSIGNMENT: COMPLETE AREA

PORTION OF AREA: ASSIGNED AREA _____

RETAINED AREA _____

REFUND _____

RETAIN IN UNEARNED ACCOUNT _____

TOTAL 80.00

REMARKS location notice received for

OF INTEREST BUT NOT OF SPECIFIC AREA:

BOND FILED

NO BOND FILED

King Fraction

[Signature]
Acting Chief, Branch of Records and Data Management

BY _____ DATE _____

DO NOT ACCEPT THIS COPY AS A RECEIPT
CASE FOLDER COPY

NOTICE!!

These documents have been scanned!

Do not place un-scanned documents beneath this notice!

Do not remove this notice from this file!

GPO Jacket No. 560-102
Print Order 61549
Rise Business Services, LLC
Job=AZ15 9/17/2019



Box Number= AZ15256



Claim Begin-End: AMC060025-AMC060039

2 Correspondence



AZ15256-8 AMC058298-AMC060025



United States Department of the Interior

BUREAU OF LAND MANAGEMENT
Arizona State Office
One North Central Avenue, Suite 800
Phoenix, Arizona 85004-4427
www.blm.gov/az/



MAR 07 2016

In Reply Refer To:
3800 (920) AT
AMC331685/AMC60025/AMC60858

CERTIFIED MAIL – RETURN RECEIPT REQUESTED No. 7014 0150 0000 5578 6153

NOTICE

Goldconda Resources Corp	:	This Decision Affects Those Claims
PO Box 447	:	Shown in the Block Below.
Congress, AZ 85332	:	

See Enclosure

Transfer(s) Not Processed

A conveyance document to transfer ownership of the mining claims listed in the enclosure was received by the Bureau of Land Management (BLM), Arizona State Office. The transfers of ownership cannot be processed for the following reason(s):


According to BLM records, the grantor on the conveyance document, Goldconda Resources Corp, does not own the claims. The owner according to BLM records is West Sedco Inc.

Also, there were two lists of unpatented mining claims received with this request. Both are identical except for the list dated December 9, 2015, that has one addition mining claim, Serial Number AMC60858.

If your intent was to transfer 16 vice 15 claims, an insufficient amount of money was received. The processing fee for a transfer of interest is \$10 per claim, per grantee. An additional fee of \$10 is required.

If appropriate, please submit a corrected conveyance document, required documents, or additional fees, within 30 days of your receipt of this notice. If the required information is not received within the 30-day timeframe, no further action will be taken, and the BLM will retain the non-refundable processing fees submitted.

If additional information is required, please contact Amy Thrower at 602-417-9334. Please include your AMC serial number(s) on all correspondence.



Rebecca Heick
Deputy State Director
Lands, Minerals and Energy Division

Enclosure

SENDER: COMPLETE THIS SECTION

- Complete items 1, 2, and 3. Also complete item 4 if Restricted Delivery is desired.
- Print your name and address on the reverse so that we can return the card to you.
- Attach this card to the back of the mailpiece, or on the front if space permits.

1. Article Addressed to:

GOLDCONDA RESOURCES CORP
 PO BOX 447
 CONGRESS AZ 85332
 920/AT/AMC331685/60025/60858

COMPLETE THIS SECTION ON DELIVERY

A. Signature
 X *Sally M'Green* Agent Addressee

B. Received by (Printed Name) *Sally M'Green* C. Date of Delivery *10/2/11*

D. Is delivery address different from item 1? Yes No
 If YES, enter delivery address below:

2016 MAR 5 58
 PHOENIX, ARIZONA

3. Service Type
 Certified Mail Express Mail
 Registered Return Receipt for Merchandise
 Insured Mail C.O.D.

4. Restricted Delivery? (Extra Fee) Yes

2. Article Number (Transfer from service label) **7014 0150 0000 5578 6153**

UNITED STATES POSTAL SERVICE
 PHOENIX
 AZ 852
 11 MAR '16
 PM 9 L




First-Class Mail
 Postage & Fees Paid
 USPS
 Permit No. G-10

• Sender: Please print your name, address, and ZIP+4 in this box •

UNITED STATES
 DEPARTMENT OF THE INTERIOR
 Bureau of Land Management
 Arizona State Office
 One N. Central Avenue, Suite 800
 Phoenix, AZ 85004-4427

442700



SENDER: COMPLETE THIS SECTION

- Complete items 1, 2, and 3. Also complete item 4 if Restricted Delivery is desired.
- Print your name and address on the reverse so that we can return the card to you.
- Attach this card to the back of the mailpiece, or on the front if space permits.

1. Article Addressed to:

Dan Jacobs, Goldconda Resources Corp.
 PO Box 447
 Congress, Arizona 85332
 AZ933 AT AMC60025, AMC60858,
 AMC331685, AMC335422

2. Article Number


(Transfer from service label)

7008 2810 0000 6280 6101


COMPLETE THIS SECTION ON DELIVERY

A. Signature

X


 A

B. Received by (Printed Name)



C. Date of

D. Is delivery address different from item 1? YesIf YES, enter delivery address below: No


3. Service Type

 Certified Mail Express Mail Registered Return Receipt for Merchandise Insured Mail C.O.D.

4. Restricted Delivery? (Extra Fee)

 Yes

STATES POSTAL SERVICE



First-Class Mail
Postage & Fees Paid
USPS
Permit No. G-10

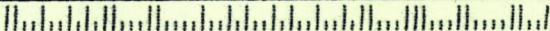
• Sender: Please print your name, address, and ZIP+4 in this box •

RECEIVED
BLM AZ STATE OFFICE

2010 MAR -2 P 1111

PHOENIX, ARIZONA

BUREAU OF LAND MANAGEMENT
ARIZONA STATE OFFICE
ONE NORTH CENTRAL AVENUE
SUITE 800
PHOENIX, AZ 85004-2203



FEB 05 2010

In Reply Refer To:

3800 (9330) AT

AMC60025, AMC60858, AMC331685, AMC335422

CERTIFIED MAIL – RETURN RECEIPT REQUESTED

NOTICE

Dan Jacobs, Goldconda Resources Corp.
PO Box 447
Congress, Arizona 85332
7008 2810 0000 6280 6101

:
:
:

This Decision Affects Those Claims
Shown in the Block Below.

US American Resources Inc.
3839 Briargrove Lane Apt 6305
Dallas, Texas 75287
7008 2810 0000 6280 6170

AMC60025 - 60039, AMC60858, AMC331685 - 331688, AMC335422 - 335423
Black Metal, Copper King, Gold Reserve, Green Linal, Montreal, Miwot, Oro Fino, Monitor,
Monitor Extension, Monitor No. 1, 3 - 7, King Fraction, W.S. Marle #2 - #4, #8, #1, #9

Transfer(s) Not Processed

A Quit Claim Deed (QCD) to transfer ownership of the mining claim(s) listed above was received by the Bureau of Land Management (BLM) Arizona State Office. The transfer(s) of ownership cannot be processed for the following reason:

According to BLM records, these claims are not owned by the grantor on the QCD, Goldconda Resources, Corp. They are in the name of US American Res Inc. The QCD must be from the current owner of record.

If appropriate, please submit a corrected QCD, required documents, or additional fees, within 30 days of your receipt of this notice. If the required information is not received with the 30-day timeframe, no further action will be taken, and the BLM will retain the non-refundable processing fees submitted.

Corrective documents received timely.

AT

If additional information is required, please contact Amy Thrower at 602-417-9334. Please include your AMC serial number(s) on all correspondence.

Ruben A. Sanchez
Acting Group Administrator
Lands and Minerals

AThrower:lm:020310

SENDER: COMPLETE THIS SECTION

- Complete items 1, 2, and 3. Also complete item 4 if Restricted Delivery is desired.
- Print your name and address on the reverse so that we can return the card to you.
- Attach this card to the back of the mailpiece, or on the front if space permits.

1. Article Addressed to:

Dan Jacobs, Goldconda Resources Corp.
PO Box 447
Congress, Arizona 85332
AZ933 AT AMC60025, AMC60858,
AMC331685, AMC335422

COMPLETE THIS SECTION ON DELIVERY

A. Signature

Dan Jacobs

B. Received by (Printed Name)

Dan Jacobs

C. Date of

D. Is delivery address different from item 1? Yes
If YES, enter delivery address below: No

3. Service Type

- Certified Mail Express Mail
- Registered Return Receipt for Merchandise
- Insured Mail C.O.D.

4. Restricted Delivery? (Extra Fee) Yes

2. Article Number

(Transfer from service label)

7008 2810 0000 6280 6101

PS Form 3811, February 2004

Domestic Return Receipt

102596-02-M-1540

UNITED STATES POSTAL SERVICE



First-Class Mail
Postage & Fees Paid
USPS
Permit No. G-10

RECEIVED
BLM AZ STATE OFFICE

2010 MAR -2 P 1111

PHOENIX, ARIZONA

• Sender: Please print your name, address, and ZIP+4 in this box •

BUREAU OF LAND MANAGEMENT
ARIZONA STATE OFFICE
ONE NORTH CENTRAL AVENUE
SUITE 800
PHOENIX, AZ 85004-2203





United States Department of the Interior



BUREAU OF LAND MANAGEMENT
Arizona State Office
One North Central Avenue, Suite 800
Phoenix, Arizona 85004-4427
www.blm.gov/az/

In Reply Refer To:
3800 (9330) AT
AMC60025, AMC60858, AMC331685, AMC335422

February 5, 2010

CERTIFIED MAIL – RETURN RECEIPT REQUESTED

NOTICE

Dan Jacobs, Goldconda Resources Corp.
PO Box 447
Congress, Arizona 85332
7008 2810 0000 6280 6101

:
:
:

This Decision Affects Those Claims
Shown in the Block Below.

US American Resources Inc.
3839 Briargrove Lane Apt 6305
Dallas, Texas 75287
7008 2810 0000 6280 6170

AMC60025 - 60039, AMC60858, AMC331685 - 331688, AMC335422 - 335423
Black Metal, Copper King, Gold Reserve, Green Linal, Montreal, Miwot, Oro Fino, Monitor,
Monitor Extension, Monitor No. 1, 3 - 7, King Fraction, W.S. Marle #2 - #4, #8, #1, #9

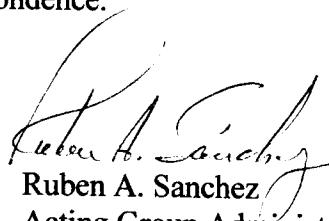
Transfer(s) Not Processed

A Quit Claim Deed (QCD) to transfer ownership of the mining claim(s) listed above was received by the Bureau of Land Management (BLM) Arizona State Office. The transfer(s) of ownership cannot be processed for the following reason:

According to BLM records, these claims are not owned by the grantor on the QCD, Goldconda Resources, Corp. They are in the name of US American Res Inc. The QCD must be from the current owner of record.

If appropriate, please submit a corrected QCD, required documents, or additional fees, within 30 days of your receipt of this notice. If the required information is not received with the 30-day timeframe, no further action will be taken, and the BLM will retain the non-refundable processing fees submitted.

If additional information is required, please contact Amy Thrower at 602-417-9334. Please include your AMC serial number(s) on all correspondence.



Ruben A. Sanchez
Acting Group Administrator
Lands and Minerals

UNITED STATES
DEPARTMENT OF THE INTERIOR
Bureau of Land Management
Arizona State Office
One N. Central Avenue, Suite 800
Phoenix, AZ 85004-4427

OFFICIAL BUSINESS
PENALTY FOR PRIVATE USE \$300

RECEIVED
BLM AZ STATE OFFICE

2010 MAR 16 2:00

UNCLAIMED
PHOENIX, ARIZONA
12332-8998



Handwritten:
LW
2-8-10
2-26
3-4 Rtn

CERTIFIED MAIL™

AN EQ!



7008 2810 0000 6280 6170



UNITED STATES POSTAGE
U.S. OFFICIAL MAIL
PENALTY FOR PRIVATE USE \$300
FITNEY BOWES
02 1A
0004205804 FEB 05 2010
MAILED FROM ZIP CODE 85004
\$ 05.54⁰

US American Resources Inc.
3839 Briargrove Lane Apt 6305
Dallas, Texas 75287
AZ933 AT AMC60025, AMC60858,
AMC331685, AMC335422

NIXIE 750 5E 1 70 03/11/10

RETURN TO SENDER
UNCLAIMED
UNABLE TO FORWARD

BC: 85004442700 *1134-07875-11-32

752875205804 42055



PLACE STICKER AT TOP OF ENVELOPE TO THE RIGHT
OF THE RETURN ADDRESS FOR CONTROL

SENDER: COMPLETE THIS SECTION

- Complete items 1, 2, and 3. Also complete item 4 if Restricted Delivery is desired.
- Print your name and address on the reverse so that we can return the card to you.
- Attach this card to the back of the mailpiece, or on the front if space permits.

1. Article Addressed to:

US American Resources Inc.
3839 Briargrove Lane Apt 6305
Dallas, Texas 75287
AZ933 AT AMC60025, AMC60858,
AMC331085, AMC335422

2. Article Number

(Transfer from service label)

7008 2810 0000 6280 6170

COMPLETE THIS SECTION ON DELIVERY

A. Signature

X

Agent

Addressee

B. Received by (Printed Name)

C. Date of Delivery

D. Is delivery address different from item 1? Yes
if YES, enter delivery address below: No

3. Service Type

Certified Mail

Express Mail

Registered

Return Receipt for Merchandise


Insured Mail

C.O.D.

4. Restricted Delivery? (Extra Fee)

Yes

UNITED STATES POSTAL SERVICE
DALLAS TX 752



First-Class Mail
Postage & Fees Paid
USPS
Permit No. G-10

05 NOV 2007 PM 5 L

• Sender: Please print your name, address, and ZIP+4 in this box •


AZ
933

U.S. DEPARTMENT OF THE INTERIOR
BUREAU OF LAND MANAGEMENT
ARIZONA STATE OFFICE
ONE NORTH CENTRAL AVE. SUITE 800
PHOENIX, ARIZONA 85004-4427

ARIZONA
STATE OFFICE
PHOENIX, ARIZONA

2007 NOV -7 P 1:52

RECEIVED
BUREAU OF
LAND MANAGEMENT



SENDER: COMPLETE THIS SECTION

- Complete items 1, 2, and 3. Also complete item 4 if Restricted Delivery is desired.
- Print your name and address on the reverse so that we can return the card to you.
- Attach this card to the back of the mailpiece, or on the front if space permits.

1. Article Addressed to: **OCT 30 2007**

US American Resources
3839 Briargrove Lane Suite 6305
Dallas, TX 75287
 933(AB) AMC60025; 60858; 331685; 335422

2. Article Number **7006 2760 0005 5867 3376**
 (Transfer from service label)

COMPLETE THIS SECTION ON DELIVERY

A. Signature Agent
 Addressee

B. Received by (Printed Name) **Hybe Owen** C. Date of Delivery **11-5-07**

D. Is delivery address different from item 1? Yes
 If YES, enter delivery address below: No

3. Service Type
 Certified Mail Express Mail
 Registered Return Receipt for Merchandise
 Insured Mail C.O.D.

4. Restricted Delivery? (Extra Fee) Yes

UNITED STATES POSTAL SERVICE



First-Class Mail
Postage & Fees Paid
USPS
Permit No. G-10

NOV 2007 PM 4 T

• Sender: Please print your name, address, and ZIP+4 in this box •


AZ
933

U.S. DEPARTMENT OF THE INTERIOR
BUREAU OF LAND MANAGEMENT
ARIZONA STATE OFFICE
ONE NORTH CENTRAL AVE. SUITE 800
PHOENIX, ARIZONA 85004-4427

ARIZONA
STATE OFFICE
PHOENIX, ARIZONA

NOV 4 - 4 P 3:52

BUREAU OF
LAND MANAGEMENT



SENDER: COMPLETE THIS SECTION

- Complete items 1, 2, and 3. Also complete item 4 if Restricted Delivery is desired.
- Print your name and address on the reverse so that we can return the card to you.
- Attach this card to the back of the mailpiece, or on the front if space permits.

1. Article Addressed to:

OCT 30 2007

Daniel Jacobs**Box 447****Congress, AZ 85332**

933(AB) AMC60025; 60858; 331685; 335422

2. Article Number

(Transfer from service label)

7006 2760 0005 5867 3383

COMPLETE THIS SECTION ON DELIVERY

A. Signature

XDaniella Jacobs

 Agent Addressee

B. Received by (Printed Name)

Daniel Jacobs

C. Date of Delivery

10/2/07

D. Is delivery address different from item 1?

 Yes

If YES, enter delivery address below:

 No

3. Service Type

 Certified Mail Express Mail Registered Return Receipt for Merchandise Insured Mail C.O.D.

4. Restricted Delivery? (Extra Fee)

 Yes

*A. Bunda
10/29/07
PB
10/22/07*

In Reply Refer To:
3800 (AZ-933) AB
AMC60025; 60858; 331685; 335422

October 30, 2007

CERTIFIED MAIL - RETURN RECEIPT REQUESTED

✓ US American Resources
3839 Briargrove Lane Suite 6305
Dallas, Texas 75287
CM-RRR #7006 2760 0005 5867 3376

✓ Daniel Jacobs
Box 447
Congress, Arizona 85332
CM-RRR #7006 2760 0005 5867 3383

Mining Claimants:

According to our records, the 2008 maintenance fee payments for 22 mining claims, AMC60025 through AMC60039, AMC60858, AMC331685 through AMC331688, AMC335422 and AMC335423, were paid by Daniel Jacobs on August 17, 2007, and by US American Resources on August 30, 2007. BLM cannot retain duplicate maintenance fee payments for a mining claim.

We require written notification from you as to what action you would like us to take. We can refund your maintenance fee payment or it can be applied to the next assessment year (2009 maintenance fee that is due on or before September 1, 2008).

If we do not receive a response within 30 days of your receipt of this letter, or if both claimants request a refund, we will retain the payment that was received in this office first and will refund any subsequent payments. The case file will be noted that both payments were timely received.

If additional information is required, please contact Amy Bunda at 602-417-9334. Please include your AMC serial numbers on all correspondence.

Sincerely,

*Request received from Dan Jacobs
11/29/07 to refund his payment
of the 22 claims. Refund
authorized 1/15/08
ABunda:pb:10/26/07 for \$2,750. AB*

/s/ Paul Buff
Alvin L. Burch
Group Administrator
Renewable and Mineral Resources Group

Date: 10/29/07

ROUTING AND TRANSMITTAL SLIP

TO: (Name, office symbol, room number, building, Agency/Post)	Initials	Date
1. Amy Bunda (AZ 933)	AB	10/29/07
2. Al Burch (AZ 932)	AB	10/29/07
3. Pauline Brown (AZ 933)	PB	OCT 30 2007
4.		
5.		
6.		
7.		
8.		
9.		

Action	File	Note and Return
Approval	For Clearance	Per Conversation
As Requested	For Correction	Prepare Reply
Circulate	For Your Information	See Me
Comment	Investigate	X Signature
x Coordination	Justify	

REMARKS:

DO NOT use this form as a RECORD of approvals, concurrences, disposal, clearances, and similar actions

From: (Name, org. symbol, Agency/Post) Amy Bunda Land Law Examiner, AZ933	Room No.
	Phone No. FTS x 334

OPTIONAL FORM 41 (Rev. 7/76)
Prescribed by GSA
FPMR (41 CFR) 101-11.206

West Sedco, Inc.

P.O. Box 437 447

Congress, Arizona 85332

Ref.

3800 (Az. 933) AB

AMC 6025; 60858; 331685; 335422

Dear Amy Bunde,

Ref. your letter of Oct. 30, '07: Please be advised I request a refund of the annual maintenance ^{fee} for 2008, on 22 mining claims, pd. by me on Aug. 17, '07. This was pd on behalf of West Sedco, Inc., by me.

West Sedco, Inc. had a Lease Purchase with U.S. Am. Resources. In the lease, U.S. Am. Res. was to make the annual maint. fee pmts to BLM, by July 15, each yr., and notify West Sedco, so that West Sedco could make arrangements to pay the fees and not jeopardize the validity of the claims.

U.S. Am. Res. endured some circumstances, and were not responsive to inquiries by West Sedco. Therefore we had no choice but to make the pmts. We do note they made the pmt. on the last day, which we were not aware of, until we received your letter.

Thank You,
Dan Jacobs
Dan Jacobs
Pres. West Sedco, Inc.

ARIZONA
STATE OFFICE
PHOENIX, ARIZONA

2007 NOV 29 A 10:49

RECEIVED
BUREAU OF
LAND MANAGEMENT



United States Department of the Interior



BUREAU OF LAND MANAGEMENT
Arizona State Office
One North Central Avenue, Suite 800
Phoenix, Arizona 85004-4427
www.blm.gov/az/

October 30, 2007

In Reply Refer To:
3800 (AZ-933) AB
AMC60025; 60858; 331685; 335422

CERTIFIED MAIL - RETURN RECEIPT REQUESTED

US American Resources
3839 Briargrove Lane Suite 6305
Dallas, Texas 75287
CM-RRR #7006 2760 0005 5867 3376

Daniel Jacobs
Box 447
Congress, Arizona 85332
CM-RRR #7006 2760 0005 5867 3383

Mining Claimants:

According to our records, the 2008 maintenance fee payments for 22 mining claims, AMC60025 through AMC60039, AMC60858, AMC331685 through AMC331688, AMC335422 and AMC335423, were paid by Daniel Jacobs on August 17, 2007, and by US American Resources on August 30, 2007. BLM cannot retain duplicate maintenance fee payments for a mining claim.

We require written notification from you as to what action you would like us to take. We can refund your maintenance fee payment or it can be applied to the next assessment year (2009 maintenance fee that is due on or before September 1, 2008).

If we do not receive a response within 30 days of your receipt of this letter, or if both claimants request a refund, we will retain the payment that was received in this office first and will refund any subsequent payments. The case file will be noted that both payments were timely received.

If additional information is required, please contact Amy Bunda at 602-417-9334. Please include your AMC serial numbers on all correspondence.

Callie - 7-25-07 - 10:15 AM

Sincerely,

Alvin L. Burch
Group Administrator
Renewable and Mineral Resources Group

ARIZONA
STATE OFFICE
PHOENIX, ARIZONA

2007 NOV 29 10:49

RECEIVED
BUREAU OF
LAND MANAGEMENT

West Sedco, Inc.

P.O. Box 437 447 •

Congress, Arizona 85332

PHOENIX AZ 852

28 NOV 2007 PM 7 T

GIVE TO COME
HEALTH CHAIR



USA FIRST CLASS FOREVER

Bureau of Land Management
One North Central Ave.
Suite 800
Phoenix, Az.

85004-4427

85004/4427



RECEIVED
BUREAU OF
LAND MANAGEMENT

2007 NOV 29 A 10:49

ARIZONA
STATE OFFICE
PHOENIX, ARIZONA



United States Department of the Interior



BUREAU OF LAND MANAGEMENT
Arizona State Office
One North Central Avenue, Suite 800
Phoenix, AZ 85004-4427
www.blm.gov/az/

In Reply Refer To:
3800 (933) AB

AMC60025, AMC60858
AMC335422, AMC331685

MAY 19 2006

CERTIFIED MAIL – RETURN RECEIPT REQUESTED No. 7005 2570 0001 0700 8543

A. Bunda
5/19/06

NOTICE

Dan Jacobs	:	AMC60025 - 60039
Goldconda Resources Corp	:	AMC60858
Roma Arizona Resources LLC	:	AMC331685 - 331688
P.O. Box 447	:	AMC335422 - 335423
Congress, Arizona 85332	:	

Transfers Not Processed

On September 20, 2005, a Quit Claim Deed (QCD), to transfer ownership of 22 mining claims from Goldconda Resources Corp. to Roma Arizona Resources LLC, was received by the Arizona State Office, Bureau of Land Management.

According to BLM records, the owner of record for AMC60025 - AMC60039, and AMC60858 is Goldconda Resources Inc. The owner of record for AMC331685 - 331688 and AMC335422 - 335423 is West Sedco Inc. Because Goldconda Resources Corporation is not the owner of record of any of these mining claims, the Quit Claim Deed to transfer these mining claims cannot be processed.

On August 15, 2005, we received a document listing these same 22 mining claims, stating that you would like these claim listed under Goldconda Resources Corp. We cannot transfer ownership of mining claims in this way. We require a properly executed QCD to transfer ownership of a mining claim. If the situation is a company name change, rather than ownership transfer, then we would require an official document showing that the company name has been changed; or a notarized document from an authorized company representative stating that there has been an official company name change and requesting that BLM change our records to reflect the new company name.

Please provide the requested documents within 30 days of your receipt of this notice so that your QCD may be processed. If we do not receive the necessary documents within this timeframe the QCD will not be processed and BLM will retain the non-refundable processing fees paid.

Proper documents provided 5/31/06 AB

Transfer processed.

If additional information is required, please call Amy Bunda at (602) 417-9334. Please include your AMC serial number(s) on all correspondence.

/s/ ALVIN L. BURCH

Alvin L. Burch
Group Administrator
Renewable and Mineral Resources Group

ABunda:pb:05/19/06

Date: 5/19/06

ROUTING AND TRANSMITTAL SLIP

TO: (Name, office symbol, room number, building, Agency/Post)	Initials	Date
1. Amy Bunda (AZ 933)	AB	5/19/06
2. Al Burch (AZ 932)	A. Burch	5/19/06
3. Pauline Brown (AZ 933)	PB	5/25/06
4.		
5.		
6.		
7.		
8.		
9.		

Action	File	Note and Return
Approval	For Clearance	Per Conversation
As Requested	For Correction	Prepare Reply
Circulate	For Your Information	See Me
Comment	Investigate	X Signature
X Coordination	Justify	

REMARKS:

DO NOT use this form as a RECORD of approvals, concurrences, disposal, clearances, and similar actions

From: (Name, org. symbol, Agency/Post) Amy Bunda Land Law Examiner, AZ933	Room No.
	Phone No. FTS x 334

OPTIONAL FORM 41 (Rev. 7/76)
 Prescribed by GSA
 FPMR (41 CFR) 101-11.206



United States Department of the Interior

BUREAU OF LAND MANAGEMENT

Arizona State Office
One North Central Avenue
Phoenix, AZ 85004
www.az.blm.gov



TAKE PRIDE
IN AMERICA

In Reply Refer To:
3800 (AZ-933) RE
AMC60025
AMC60858
AMC 331685
AMC 335422

NOV 03 2005

Rec'd Nov 7, 2005

CERTIFIED MAIL – RETURN RECEIPT REQUESTED

NOTICE

Chapman, Wood & Griswold
4015 Carlisle Blvd. NE (Suite E)
Albuquerque, NM 87107

Dan Jacobs
Box 447
Congress, AZ 85332

:
:
:
:
:
:
:


Lode Mining Claims
AMC 60025 – 60039
AMC 60858
AMC 331685 – 331688
AMC 335422 – 335423


Notice of Duplicate Payment for Annual Maintenance Fees

According to our records, the 2006 maintenance fee payment for the following claims: AMC 60025 thru AMC 60039, AMC 60858, AMC 331685 thru AMC 331688, and AMC 335422 thru AMC 335423, was paid by Chapman, Wood & Griswold on August 8, 2005, and by Dan Jacobs on August 15, 2005.

Please review your records, check one of the actions below, sign, date, and return this letter to us at your earliest convenience.


- 1) Please authorize a refund to Chapman, Wood & Griswold
- 2) Please authorize a refund to Dan Jacobs
- 3) Please apply the duplicate payment to the 2007 maintenance fee due on or before September 1, 2006.
- 4) Please leave the duplicate 2006 payment and note the files.


Remitter's Signature


Date

The payment will be **considered a duplicate payment** and the files so noted if you do not respond within 30 days of receipt of this letter. If additional information is required, please contact Rod Ebert at 602-417-9397.

Sincerely,

A handwritten signature in black ink, appearing to read "Ivy J. Garcia". The signature is fluid and cursive, with a large initial "I" and "G".

Ivy J. Garcia
Group Administrator,
Lands/Minerals Adjudication and Withdrawals



United States Department of the Interior
BUREAU OF LAND MANAGEMENT

Arizona State Office
One North Central Avenue
Phoenix, AZ 85004
www.az.blm.gov



In Reply Refer To:
3800 (AZ-933) RE
AMC60025
AMC60858
AMC 331685
AMC 335422

NOV 03 2005

CERTIFIED MAIL - RETURN RECEIPT REQUESTED

NOTICE

Chapman, Wood & Griswold
4015 Carlisle Blvd. NE (Suite E)
Albuquerque, NM 87107

Dan Jacobs
Box 447
Congress, AZ 85332

:
:
:
:
:
:
:
:
:

Lode Mining Claims
AMC 60025 - 60039
AMC 60858
AMC 331685 - 331688
AMC 335422 - 335423

Notice of Duplicate Payment for
Annual Maintenance Fees

According to our records, the 2006 maintenance fee payment for the following claims: AMC 60025 thru AMC 60039, AMC 60858, AMC 331685 thru AMC 331688, and AMC 335422 thru AMC 335423, was paid by Chapman, Wood & Griswold on August 8, 2005, and by Dan Jacobs on August 15, 2005.

Please review your records, check one of the actions below, sign, date, and return this letter to us at your earliest convenience.

- ___ 1) Please authorize a refund to Chapman, Wood & Griswold
- ___ 2) Please authorize a refund to Dan Jacobs
- ___ 3) Please apply the duplicate payment to the 2007 maintenance fee due on or before September 1, 2006.
- ___ 4) Please leave the duplicate 2006 payment and note the files.

Remitter's Signature

Date

The payment will be **considered a duplicate payment** and the files so noted if you do not respond within 30 days of receipt of this letter. If additional information is required, please contact Rod Ebert at 602-417-9397.

Sincerely,

/s/ Ivy J. Garcia

Ivy J. Garcia
Group Administrator,
Lands/Minerals Adjudication and Withdrawals

REbert:pb:10/27/05

- Complete items 1, 2, and 3. Also complete item 4 if Restricted Delivery is desired.
- Print your name and address on the reverse so that we can return the card to you.
- Attach this card to the back of the mailpiece, or on the front if space permits.

1. Article Addressed to: **NOV 03 2005**

Chapman, Wood & Griswold
4015 Carlisle Blvd. NE (Suite E)
Albuquerque, NM 87107
 933(RE) AMC60025, 60858, 331685, 335422

A. Signature Agent
 Address
D. Irving

B. Received by (Printed Name) *D. Irving*

C. Date of Delivery *11/7/05*

D. Is delivery address different from item 1? Yes
 If YES, enter delivery address below: No

3. Service Type

Certified Mail Express Mail

Registered Return Receipt for Merchandise

Insured Mail C.O.D.

4. Restricted Delivery? (Extra Fee) Yes

2. Article Number (Transfer from service label) **7005 1160 0003 7583 2093**

UNITED STATES POSTAL SERVICE



First-Class Mail
 Postage & Fees Paid
 USPS
 Permit No. G-10

• Sender: Please print your name, address, and ZIP+4 in this box •

NOV 9 10 55

BUREAU OF LAND MANAGEMENT
ARIZONA STATE OFFICE (AZ-933)
ONE NORTH CENTRAL AVENUE
PHOENIX, AZ 85004

CG41



SENDER: COMPLETE THIS SECTION

COMPLETE THIS SECTION ON DELIVERY

- Complete items 1, 2, and 3. Also complete item 4 if Restricted Delivery is desired.
- Print your name and address on the reverse so that we can return the card to you.
- Attach this card to the back of the mailpiece, or on the front if space permits.

1. Article Addressed to: NOV 03 2005

Dan Jacobs
Box 447
Congress, AZ 85032
 933(RE) AMC60021 60858, 331685, 335422

A. Signature Agent
 Addressee

Dan Jacobs

B. Received by (Printed Name) C. Date of Delivery
DAN JACOBS **11-7-05**

D. Is delivery address different from item 1? Yes
 If YES, enter delivery address below: No

3. Service Type

Certified Mail Express Mail
 Registered Return Receipt for Merchandise
 Insured Mail C.O.D.

4. Restricted Delivery? (Extra Fee) Yes

2. Article Number
 (Transfer from service label) **7005 1160 0003 7583 2109**

PS Form 3811, February 2004 Domestic Return Receipt 102595-02-M-1540

UNITED STATES POSTAL SERVICE



First-Class Mail
 Postage & Fees Paid
 USPS
 Permit No. G-10

• Sender: Please print your name, address, and ZIP+4 in this box •

BUREAU OF LAND MANAGEMENT
ARIZONA STATE OFFICE (AZ-933)
ONE NORTH CENTRAL AVENUE
PHOENIX, AZ 85004





United States Department of the Interior

BUREAU OF LAND MANAGEMENT

Arizona State Office
One North Central Avenue
Phoenix, AZ 85004
www.az.blm.gov



TAKE PRIDE
IN AMERICA

In Reply Refer To:
3800 (AZ-933) RE
AMC60025
AMC60858
AMC 331685
AMC 335422

NOV 03 2005

Rec'd Nov 7, 2005

CERTIFIED MAIL - RETURN RECEIPT REQUESTED

NOTICE

Chapman, Wood & Griswold
4015 Carlisle Blvd. NE (Suite E)
Albuquerque, NM 87107

Dan Jacobs
Box 447
Congress, AZ 85332

:
:
:
:
:
:
:
:
:
:

Lode Mining Claims
AMC 60025 - 60039
AMC 60858
AMC 331685 - 331688
AMC 335422 - 335423

Notice of Duplicate Payment for Annual Maintenance Fees

According to our records, the 2006 maintenance fee payment for the following claims: AMC 60025 thru AMC 60039, AMC 60858, AMC 331685 thru AMC 331688, and AMC 335422 thru AMC 335423, was paid by Chapman, Wood & Griswold on August 8, 2005, and by Dan Jacobs on August 15, 2005.

Please review your records, check one of the actions below, sign, date, and return this letter to us at your earliest convenience.

- 1) Please authorize a refund to Chapman, Wood & Griswold
- 2) Please authorize a refund to Dan Jacobs
- 3) Please apply the duplicate payment to the 2007 maintenance fee due on or before September 1, 2006.
- 4) Please leave the duplicate 2006 payment and note the files.



Remitter's Signature

Nov 22, 2005
Date

Response received from Chapman, Wood & Griswold to refund their payment. No response from Dan Jacobs. Therefore Refund authorized for C W & G 2750 for duplicate payment of 22 claims AB

The payment will be **considered a duplicate payment** and the files so noted if you do not respond within 30 days of receipt of this letter. If additional information is required, please contact Rod Ebert at 602-417-9397.

Sincerely,

A handwritten signature in black ink, appearing to read "Ivy J. Garcia". The signature is fluid and cursive, with the first name "Ivy" being the most prominent part.

Ivy J. Garcia
Group Administrator,
Lands/Minerals Adjudication and Withdrawals



United States Department of the Interior

BUREAU OF LAND MANAGEMENT

Arizona State Office
One North Central Avenue
Phoenix, AZ 85004
www.az.blm.gov



TAKE PRIDE
IN AMERICA

In Reply Refer To:
3800 (AZ-933) RE
AMC60025
AMC60858
AMC 331685
AMC 335422

NOV 03 2005

CERTIFIED MAIL - RETURN RECEIPT REQUESTED

NOTICE

Chapman, Wood & Griswold
4015 Carlisle Blvd. NE (Suite E)
Albuquerque, NM 87107

Dan Jacobs
Box 447
Congress, AZ 85332

:
:
:
:
:
:
:
:

Lode Mining Claims
AMC 60025 - 60039
AMC 60858
AMC 331685 - 331688
AMC 335422 - 335423

Notice of Duplicate Payment for Annual Maintenance Fees

According to our records, the 2006 maintenance fee payment for the following claims: AMC 60025 thru AMC 60039, AMC 60858, AMC 331685 thru AMC 331688, and AMC 335422 thru AMC 335423, was paid by Chapman, Wood & Griswold on August 8, 2005, and by Dan Jacobs on August 15, 2005.

Please review your records, check one of the actions below, sign, date, and return this letter to us at your earliest convenience.

- 1) Please authorize a refund to Chapman, Wood & Griswold
- 2) Please authorize a refund to Dan Jacobs
- 3) Please apply the duplicate payment to the 2007 maintenance fee due on or before September 1, 2006.
- 4) Please leave the duplicate 2006 payment and note the files.

Remitter's Signature

Date

No response from Dan Jacobs. \$2750 refunded to
Chapman, Wood & Griswold.

The payment will be **considered a duplicate payment** and the files so noted if you do not respond within 30 days of receipt of this letter. If additional information is required, please contact Rod Ebert at 602-417-9397.

Sincerely,

/s/ Ivy J. Garcia

Ivy J. Garcia
Group Administrator,
Lands/Minerals Adjudication and Withdrawals

REbert:pb:10/27/05

SENDER: COMPLETE THIS SECTION

- Complete items 1, 2, and 3. Also complete item 4 if Restricted Delivery is desired.
- Print your name and address on the reverse so that we can return the card to you.
- Attach this card to the back of the mailpiece, or on the front if space permits.

1. Article Addressed to: NOV 03 2005

Dan Jacobs
Box 447
Congress, AZ 85003
 933(RE) AMC6002; 60858, 331685, 335422

COMPLETE THIS SECTION ON DELIVERY

A. Signature
X Dan Jacobs Agent
 Address

B. Received by (Printed Name) **DAN JACOBS** C. Date of Delivery **11-7-05**

D. Is delivery address different from item 1? Yes
 If YES, enter delivery address below: No

3. Service Type
 Certified Mail Express Mail
 Registered Return Receipt for Merchandise
 Insured Mail C.O.D.

4. Restricted Delivery? (Extra Fee) Yes

2. Article Number
 (Transfer from service label) **7005 1160 0003 7583 2109**

PS Form 3811, February 2004

Domestic Return Receipt

102596-02-M-1540

UNITED STATES POSTAL SERVICE



First-Class Mail
 Postage & Fees Paid
 USPS
 Permit No. G-10

• Sender: Please print your name, address, and ZIP+4 in this box •

BUREAU OF LAND MANAGEMENT
ARIZONA STATE OFFICE (AZ-933)
ONE NORTH CENTRAL AVENUE
PHOENIX, AZ 85004

084

Complete items 1, 2, and 3. Also complete item 4 if Restricted Delivery is desired.
Print your name and address on the reverse so that we can return the card to you.
Attach this card to the back of the mailpiece, or on the front if space permits.

1. Article Addressed to:

NOV 03 2005

Chapman, Wood & Griswold
4015 Carlisle Blvd. NE (Suite E)
Albuquerque, NM 87107
933(RE) AMC60025, 60858, 331685, 335422

Signature: *XN Irving*

B. Received by (Printed Name): *D. Irving*

C. Date of Deliv: *11/7/05*

D. Is delivery address different from item 1? Yes
If YES, enter delivery address below: No

3. Service Type

Certified Mail Express Mail
 Registered Return Receipt for Merchandise
 Insured Mail C.O.D.

4. Restricted Delivery? (Extra Fee) Yes

2. Article Number

(Transfer from service label)

7005 1160 0003 7583 2093

PS Form 3811, February 2004

Domestic Return Receipt

102596-02-M-1540

UNITED STATES POSTAL SERVICE



First-Class Mail
Postage & Fees Paid
USPS
Permit No. G-10

• Sender: Please print your name, address, and ZIP+4 in this box •

NOV 9 10:55

BUREAU OF LAND MANAGEMENT
ARIZONA STATE OFFICE (AZ-933)
ONE NORTH CENTRAL AVENUE
PHOENIX, AZ 85004

0041



SENDER: COMPLETE THIS SECTION

- Complete items 1, 2, and 3. Also complete item 4 if Restricted Delivery is desired.
- Print your name and address on the reverse so that we can return the card to you.
- Attach this card to the back of the mailpiece, or on the front if space permits.

1. Article Addressed to: **APR 22 2005**

**Goldconda Resources Inc.
Box 447
Congress, AZ 85332
933(RWE) AMC 60025, 60858**

2. Article Number
(Transfer from service label)

7002 0860 0005 5121 3899

COMPLETE THIS SECTION ON DELIVERY

A. Signature Agent
X *Ramon Jacob* Addressee



B. Received by (Printed Name) C. Date of Delivery
4-27-05

D. Is delivery address different from item 1? Yes
If YES, enter delivery address below: No

3. Service Type
 Certified Mail Express Mail
 Registered Return Receipt for Merchandise
 Insured Mail C.O.D.

4. Restricted Delivery? (Extra Fee) Yes

UNITED STATES POSTAL SERVICE




First-Class Mail
Postage & Fees Paid
USPS
Permit No. G-10

• Sender: Please print your name, address, and ZIP+4 in this box •

BUREAU OF LAND MANAGEMENT
ARIZONA STATE OFFICE
222 NORTH CENTRAL AVENUE
PHOENIX, AZ 85004-2203

ARIZONA STATE OFFICE
PHOENIX, AZ
2005 APR 28 PM 12:35
RECEIVED
BUREAU OF
LAND MANAGEMENT
AZ 933

1/7





United States Department of the Interior
BUREAU OF LAND MANAGEMENT

Arizona State Office
222 North Central Avenue
Phoenix, AZ 85004
www.az.blm.gov



In Reply Refer To:
3833 (933) RWE
AMC 60025
AMC 60858

APR 22 2005

CERTIFIED MAIL – RETURN RECEIPT REQUESTED No. 7002 0860 0005 5121 3899

NOTICE

Goldconda Resources Inc.	:	Lode Claims
Box 447	:	AMC 60025 – AMC 60039
Congress, AZ 85332	:	AMC 60858

Additional Information Requested

On March 30, 2004, this office received a request to have the owner name changed from Goldconda Resources Inc. to Goldconda Resources Corp. In order to effect this change, a notarized letter should be filed with this office, signed by an authorized company officer or agent. The letter should list the mining claims and their AMC numbers. The letter should also specify the name that the claims are presently under and the name that you desire Bureau of Land Management records to reflect. There is a \$5.00 fee per mining claim for a name change. BLM Manual H-3833-1, Recording Mining Claims and Sites.

This office would also like to bring to your attention that in the process of submitting quit claim deeds for AMC 60025 thru AMC 60031, documents have been received that have Pontiac Mines Inc. as Grantor. A research of Bureau of Land Management records does not show evidence that Pontiac Mines Inc. has ever had any interest in said claims.

If you have any questions, please contact Rod Ebert at (602) 417-9397.

/s/ Ivy J. Garcia

Ivy J. Garcia
Group Administrator,
Lands/Minerals Adjudication and Withdrawals

Enclosure
Copy of original request dated 3/30/05

REbert:pb:04/20/05



United States Department of the Interior

IN REPLY REFER TO:

MCS-943

BUREAU OF LAND MANAGEMENT

ARIZONA STATE OFFICE

3707 N. 7th Street
Phoenix, Arizona 85014
(602) 241-5550

Douglas K. Lee

July 25, 1984

NOTICE TO MINING CLAIMANTS

Your annual filing of an affidavit of assessment work or notice of intention to hold received in this office did not contain all of the correct Bureau of Land Management serial numbers assigned to each claim.

Below are the names of the claims, serial numbers erroneously listed on the affidavit and the correct serial numbers according to our records:

<u>Name of Claim(s)</u>	<u>Incorrect Serial Number(s)</u>	<u>Correct Serial Number(s)</u>
Oro Fino	A MC 88363	A MC 60031

The regulations under 43 CFR Subpart 3833 state: "Citing the serial number shall comply with the requirement in the Act to file an additional description of the claim."

To receive proper credit in the future, in addition to naming each claim on the affidavit, always include the correct serial numbers assigned to each of the mining claims, mill or tunnel sites.

Sincerely,

Mario L. Lopez
Chief, Branch of Lands
and Minerals Operations



United States Department of the Interior

IN REPLY REFER TO

MCS-943

BUREAU OF LAND MANAGEMENT

ARIZONA STATE OFFICE
2400 VALLEY BANK CENTER
PHOENIX, ARIZONA 85073

August 5, 1983

NOTICE TO MINING CLAIMANTS

Your annual filing of an Affidavit of Assessment Work or Notice of Intention to Hold did not contain the required Bureau of Land Management Serial Number(s) assigned to each claim.

We have researched our records and have determined it (them) to be:

Black Metal	A MC 60025	Marle 1	A MC 138828
Copper King	A MC 60026	Marle 2	A MC 138829
Gold Reserve	A MC 60027	Marle 3	A MC 138830
Green Linnet	A MC 60028	Marle 4	A MC 138831
Montreal	A MC 60029	Marle 5	A MC 146608
Niwot	A MC 60030	Marle 6	A MC 146609
Oro Fino	A MC 60031	Marle 7	A MC 146610
Monitor	A MC 60032	Marle 8	A MC 147762
Monitor Extension	A MC 60033	Marle 9	A MC 147763
Monitor No. 1	A MC 60034	Marle 10	A MC 148721
Monitor No. 3	A MC 60035	Marle 11	A MC 148722
Monitor No. 4	A MC 60036		
Monitor No. 5	A MC 60037		
Monitor No. 6	A MC 60038		
Monitor No. 7	A MC 60039		
King Fraction	A MC 60858		

The Regulations under 43 CFR Subpart 3833 state: "Citing the Serial Number shall comply with the requirement in the Act to file an additional description of the Claim."

To receive proper credit in the future, in addition to naming each claim on the affidavit, always include the correct Serial Numbers assigned to each of the mining claims, mill or tunnel sites.

Sincerely,

Mario L. Lopez
Chief, Branch of Lands and Minerals
Operations

PLEASE NOTE: We have not been able to find the following mining claims on file with our office:

Flee #1 through #6; Flee Fraction;
Archaen Fraction; Archaen one through six.

If you can provide us with the serial numbers we will see to it that you receive proper credit for assessment. PLEASE RESPOND WITHIN THIRTY DAYS.

GOLCONDA CHEMICALS CORPORATION

A MC 60025

P. O. BOX 1190
KINGMAN, ARIZONA

August 29, 1979
Fullerton, Calif. 92635
FIELD OFFICE
GOLCONDA MINES
Tel. 714-525-6558

United States Department of the Interior
Bureau of Land Management
2400 Valley Bank Center, 201 N. Central Ave. at Van Buren
Phoenix, Arizona, 85073

Attention: Mr. Robert Peterson - Chief, Branch of Records and Data Management
Subject: Recording of Mining Claims with the BLM per 43 CFR 3833

Dear Mr. Peterson:

I received your letter plus enclosures of August 23, 1979. This letter confirms my telephone conversation today with Barbara Ahearn of your office.

I appreciate your patience, understanding and help which is needed due to my lack of knowledge in handling mining claims, filing, etc. under the new regulations. I have been more or less forced into the position of handling these details for Golconda because of the death of our president and chief executive officer who formed the company about 25 years ago and had managed it since that time.

I have had the help and assistance of two long time Mohave County (Arizona) residents: C. G. (Pat) Patterson and George B. McDevitt who both have a long background in the mining business. The enclosed information is the result of their work and should any questions arise or if additional data or information be required please contact directly:

George B. McDevitt
712 Beale St.
Kingman, Arizona 86401
Tel. 602-753-5754

I acknowledge and appreciate the telephone on August 8, 1979 from Barbara Ahearn, which I returned August 10th and explained the difficulty timewise in getting the proper photocopies to you as requested.

I enclose the information required by 43 CFR 3833 (thanks for sending a copy of this to me). Also enclosed is the explanation by George McDevitt on the King Fraction claim.

I believe the enclosed print showing how all the claims fit together may prove helpful to you for your records. I also enclose the copy of the Affidavit of Assessment work on the claims for last year - - we have been doing this required work for over 25 years. I am also returning the check for \$80.00 which I had previously sent and if you have been to additional expense please let me know.

Again, thanks for your help in this matter and I know time is getting short so if there is anything else I must do please let me know.

Sincerely,

RECEIVED
B.L.M. AZ STATE OFFICE

AUG 31 1979

10:00 A.M.
PHOENIX, ARIZONA

Robert S. Ray

George B. McDewitt

don greek

&

associates

consulting

city

engineers

712 EAST BEALE ST.
KINGMAN, ARIZONA
86401



U.S. Dept. of INTERIOR
Bureau of Land Management
Arizona State Office
2400 Valley Bank Center
Phoenix, Ariz 85073

Davis Recollection

October 12, 1979

Golconda Chemicals Corp.
P O Box 1190
Kingman, Arizona 86401

Gentlemen:

This letter is to identify the serial numbers we have assigned to your mining claim location notices filed in this office on August 31, 1979.

<u>Serial Number</u>	<u>Name of Claim</u>
A MC 60025	Black Metal ✓✓✓✓
A MC 60026	Copper King ✓✓✓✓
A MC 60027	Gold Reserve ✓✓✓✓
A MC 60028	Green Linnet ✓✓✓✓
A MC 60029	Montreal ✓✓✓✓
A MC 60030	Niroot ✓✓✓✓
A MC 60031	Oro Fino ✓✓✓✓
A MC 60032	Monitor ✓✓✓✓
A MC 60033	Monitor Extension ✓✓✓✓
A MC 60034	Monitor #1 ✓✓✓✓
A MC 60035 thru A MC 60039	Monitor No. 3 thru No. 7 ✓✓✓✓

BA

Please refer to the claim names and the respective serial numbers in any future correspondence.

This will also acknowledge receipt of your Affidavit of Labor Performed and Improvements Made for the above mentioned claims for the year 1978-1979.

We will retain until October 22, 1979 the \$5.00 service fee awaiting receipt of the King Fraction location notice. Please refer to the A MC numbers stated above when submitting the King Fraction.

Regulations in 43 CFR 3833.0-5 (copy enclosed) require a copy of the original location notice be filed for recording with the Bureau of Land Management as well as the latest amendment. Please furnish a copy of the original location notices for Black Metal, Copper King, Gold Reserve, Green Linnet, and Oro Fino claims.

Your location notices for the above claims are not complete for the reason shown above. Failure to furnish original location notices will cause a decision to be issued which rejects your filings and it will be necessary for you to refile under the requirements of 43 CFR 3833.0-5.

We are enclosing a chart showing requirements for filing affidavits of assessment work or notice of intention to hold mining claims.

If we can be of assistance, please contact this office at 261-3706.

Sincerely yours,

/s/ Robert L. Peterson

Chief, Branch of Records
and Data Management

Enclosures

BAhearn:saf

2 753-5759

RECEIVED
B.L.M. AZ STATE OFFICE

SEP 17 1970

10:00 A.M.
PHOENIX, ARIZONA

Dear Sirs:

Could I get an explanation of the I sent in 16 claims.

One was not verified by the Original Location notice because it ~~wasnt~~ wasnt on record in the Recorder's office.


Should we go ahead and relocate this claim? also what is the cost of a copy of orig. Plat Survey

G.B. McElwain
Holconda Chem. Co -
P.O. Box 1190 Kingman

8640

A MC 60025

AUG 31 1970



10:00 A.M.
PHOENIX, ARIZONA Mining, Milling and Development Company
712 E. Beale St. Kingman, Ariz. 86401 602 753-5754

The claim known as the King Fraction and shown on the map is not recorded in SS page 553 as shown.

The claim is well marked on the Ground by 4"x4"x4' redwood posts. The assessment work has been done for the past 20+ years as has all the claims in this group.

I will continue to search the records and will inform the Bureau when I reach a conclusion —

George B. McArthur
712 E Beale St.,
Kingman, Ariz.

NOTICE!!

These documents have been scanned!

Do not place un-scanned documents beneath this notice!

Do not remove this notice from this file!

GPO Jacket No. 560-102
Print Order 61549
Rise Business Services, LLC
Job=AZ15 9/17/2019



Box Number= AZ15256



Claim Begin-End: AMC060025-AMC060039


3 Transfers



AZ15256-8

AMC058298-AMC060025

O'LEARY EATON, P.L.L.C.



WILLIAM J. O'LEARY, P.C.*

Attorney At Law
bill@olearyeaton.com
928-445-1856 ext. 105

*A Professional Corporation

60025
60858

March 23, 2016

Via Certified U.S. Mail

Amy Thrower
Bureau of Land Management
One North Central Avenue, Suite 800
Phoenix, Arizona 85004-4427

Re: Our Client: JCR Mining Venture, LLC
BLM Serial Numbers: 60025-60039, and 60058

Dear Ms. Thrower:

Responding to your March 7, 2016 correspondence (a copy of your correspondence in enclosed for your reference), enclosed herewith is the revised and corrected Relinquishment of Interest In Mining Claims regarding the above referenced claims, and a copy of the Notice of Transfer of Unpatented Mining Claims to be re-recorded with the Mohave County Recorder for the transfer of these claims from West Sedco, Inc. to JCR Mining Venture, LLC. Also enclosed is a check in the amount of \$10.00 for the additional transfer fee. Please advise if you need anything else to process this transfer.

Very truly yours,

William J. O'Leary

115 Grove Avenue
Prescott, Arizona 86301
Phone: (928) 445-1856
Fax: (928) 445-1782

RECEIVED
BLM ARIZONA OFFICE
2016 APR -1 P 3:23
PHOENIX, ARIZONA

RELINQUISHMENT OF INTEREST IN MINING CLAIMS

West Sedco, Inc., an Arizona corporation, acting through its undersigned and duly authorized President, Daniel C. Jacobs, hereby relinquishes all right, interest and title to following mining claims located in the County of Mohave, Arizona:

See Exhibit A attached hereto and made a part hereof.

This relinquishment is made solely for purposes of satisfying Bureau of Land Management ("BLM") requirements to permit the ownership of the mining claims listed on Exhibit A to be solely in the name of JCR Mining Venture, LLC an Arizona limited liability company.

IN WITNESS WHEREOF, executed on this 23 day of March, 2016.


Daniel C. Jacobs
West Sedco, Corporation
By: Daniel C. Jacobs
Its President

STATE OF ARIZONA)
) ss.
County of Yavapai)

ACKNOWLEDGED before me this 23 day of March, 2016 by Daniel C. Jacobs, personally appearing before me in his capacities noted above.

Brianne Barksdale
Notary Public

My commission expires: Jan 29 2018



RECEIVED
BLM - YAVAPAI OFFICE
2016 APR - 1 10 3:23

EXHIBIT A

Claim Name	BLM Serial Number
Black Metal	60025
Copper King	60026
Gold Reserve	60027
Green Linnet	60028
Montreal	60029
Niwot	60030
Oro Fino	60031
Monitor	60032
Monitor Extension	60033
Monitor No. 1	60034
Monitor No. 3	60035
Monitor No. 4	60036
Monitor No. 5	60037
Monitor No. 6	60038
Monitor No. 7	60039
King Fraction	60858

RECEIVED
BLM SERVICE
2016 APR -1 P 3:23



United States Department of the Interior



BUREAU OF LAND MANAGEMENT

Arizona State Office

One North Central Avenue, Suite 800

Phoenix, Arizona 85004-4427

www.blm.gov/az/

MAR 07 2016

In Reply Refer To:
3800 (920) AT
AMC331685/AMC60025/AMC60858

CERTIFIED MAIL – RETURN RECEIPT REQUESTED No. 7014 0150 0000 5578 6153

NOTICE

Goldconda Resources Corp	:	This Decision Affects Those Claims
PO Box 447	:	Shown in the Block Below.
Congress, AZ 85332	:	

See Enclosure

Transfer(s) Not Processed

A conveyance document to transfer ownership of the mining claims listed in the enclosure was received by the Bureau of Land Management (BLM), Arizona State Office. The transfers of ownership cannot be processed for the following reason(s):

According to BLM records, the grantor on the conveyance document, Goldconda Resources Corp, does not own the claims. The owner according to BLM records is West Sedco Inc.

Also, there were two lists of unpatented mining claims received with this request. Both are identical except for the list dated December 9, 2015, that has one addition mining claim, Serial Number AMC60858.

If your intent was to transfer 16 vice 15 claims, an insufficient amount of money was received. The processing fee for a transfer of interest is \$10 per claim, per grantee. An additional fee of \$10 is required.

If appropriate, please submit a corrected conveyance document, required documents, or additional fees, within 30 days of your receipt of this notice. If the required information is not received within the 30-day timeframe, no further action will be taken, and the BLM will retain the non-refundable processing fees submitted.

RECEIVED
BLM - ARIZONA STATE OFFICE
MAR 10 3:24

If additional information is required, please contact Amy Thrower at 602-417-9334. Please include your AMC serial number(s) on all correspondence.

Rebecca Heick
Rebecca Heick
Deputy State Director
Lands, Minerals and Energy Division

Enclosure

RECEIVED
CLM OFFICE
2016 APR -1 PM 3:24
MONTANA

EXHIBIT A

Claim Name	BLM Serial Number
Black Metal	60025
Copper King	60026
Gold Reserve	60027
Green Linnet	60028
Montreal	60029
Niwot	60030
Oro Fino	60031
Monitor	60032
Monitor Extension	60033
Monitor No. 1	60034
Monitor No. 3	60035
Monitor No. 4	60036
Monitor No. 5	60037
Monitor No. 6	60038
Monitor No. 7	60039

15

RECEIVED
BLM FIELD OFFICE
2016 APR -1 PM 3:24

RECEIVED
BLM FIELD OFFICE
2016 JAN 13 P 2:54
PHOENIX, ARIZONA



115 GROVE AVE.
PRESCOTT AZ 86301

CERTIFIED MAIL®



7015 1520 0001 5906 9412



\$4.155
US POSTAGE
FIRST-CLASS
FROM 86301
MAR 29 2016
stamps.com



09250008153334

RECEIVED
BLM
POST OFFICE

2016 APR -1 P 3:23

PHOENIX, ARIZONA



Amy Thrower
Bureau of Land Management
1 North Central Avenue, Ste. 800
Phoenix AZ 85004-4427

PLACE STICKER AT TOP OF ENVELOPE TO THE RIGHT
OF THE RETURN ADDRESS. FOLD AT DOTTED LINE

**United States Department of the Interior
Bureau of Land Management**

LANDS/RECREATION & PLANNING

ONE N CENTRAL AVE
PHOENIX, AZ 85004 -2203

Phone: 602-417-9200

Receipt

No:

3528155

Transaction #: 3630174	
Date of Transaction: 04/04/2016	
CUSTOMER:	
OLEARY EATON PLLC 115 GROVE AVE PRESCOTT,AZ 86301-2909 US	

LINE #	QTY	DESCRIPTION	REMARKS	UNIT PRICE	TOTAL
1	1.00	LOCATABLE MINERALS / MINING CLAIMS- NOT NEW-UNADJUD,ONE AUTH NO. ONLY / MINING CLAIM MONEY RECEIVED CASES: AMC60025/\$10.00	TRF - 1	- n/a -	10.00
TOTAL:					\$10.00

PAYMENT INFORMATION			
1	AMOUNT:	10.00	POSTMARKED: 03/29/2016
	TYPE:	CHECK	RECEIVED: 04/01/2016
	CHECK NO:	3544	
	NAME:	OLEARY EATON PLLC 115 GROVE AVE PRESCOTT AZ 86301-2909 US	

REMARKS

This receipt was generated by the automated BLM Collections and Billing System and is a paper representation of a portion of the official electronic record contained therein.

O'LEARY EATON, P.L.L.C.



WILLIAM J. O'LEARY, P.C.*

Attorney At Law

bill@olearyeaton.com

928-445-1856 ext. 105

*A Professional Corporation

January 11, 2016

Via Certified U.S. Mail

Amy Thrower
Bureau of Land Management
One North Central Avenue, Suite 800
Phoenix, Arizona 85004-4427

Re: Our Client: JCR Mining Venture, LLC
BLM Serial Numbers: 60025-60039

Dear Ms. Thrower:

Enclosed herewith is the Relinquishment of Interest In Mining Claims regarding the above referenced claims, and a copy of the recorded Notice of Transfer of Unpatented Mining Claims for the transfer of these claims from Goldconda Resources, Corp. to JCR Mining Venture, LLC. Also enclosed is a check in the amount of \$150.00 for the transfer fees. Please advise if you need anything else to process this transfer.

Very truly yours,

William J. O'Leary

RECEIVED
2016 JAN 13 P 2:53
PHOENIX, ARIZONA

115 Grove Avenue
Prescott, Arizona 86301
Phone: (928) 445-1856
Fax: (928) 445-1782

RELINQUISHMENT OF INTEREST IN MINING CLAIMS

Goldconda Resources, Corp., an Arizona corporation, acting through its undersigned and duly authorized President, Daniel C. Jacobs, hereby relinquishes all right, interest and title to following mining claims located in the County of Mohave, Arizona:

See Exhibit A attached hereto and made a part hereof.

This relinquishment is made solely for purposes of satisfying Bureau of Land Management ("BLM") requirements to permit the ownership of the mining claims listed on Exhibit A to be solely in the name of JCR Mining Venture, LLC an Arizona limited liability company.

IN WITNESS WHEREOF, executed on this 11th day of January, 2016.


Daniel C. Jacobs
West Sedco, Corporation
By: Daniel C. Jacobs
Its President

STATE OF ARIZONA)
) ss.
County of Yavapai)

ACKNOWLEDGED before me this 11th day of January, 2016 by Daniel C. Jacobs, personally appearing before me in his capacities noted above.

[Signature]
Notary Public

My commission expires: Sept 11, 2019



RECEIVED
2016 JAN 13 P 2:53
PHOENIX, ARIZONA

EXHIBIT A

Claim Name	BLM Serial Number
Black Metal	60025
Copper King	60026
Gold Reserve	60027
Green Linnet	60028
Montreal	60029
Niwot	60030
Oro Fino	60031
Monitor	60032
Monitor Extension	60033
Monitor No. 1	60034
Monitor No. 3	60035
Monitor No. 4	60036
Monitor No. 5	60037
Monitor No. 6	60038
Monitor No. 7	60039

15

RECEIVED
BLM / PHOENIX OFFICE
2016 JAN 13 P 2:54
PHOENIX, ARIZONA

7.

WHEN RECORDED, RETURN TO:

O'LEARY EATON, P.L.L.C.
115 N. Grove Avenue
Prescott, AZ 86301



FEE# 2015055881

OFFICIAL RECORDS
OF MOHAVE COUNTY
CAROL MEIER,
COUNTY RECORDER



12/22/2015 10:50 AM Fee: \$10.00

PAGE: 1 of 2

**NOTICE OF TRANSFER OF
UNPATENTED MINING CLAIMS**

RECEIVED
CLERK'S OFFICE
2016 JAN 13 P 2:54
PHOENIX, ARIZONA

NOTICE OF TRANSFER
OF
UNPATENTED MINING CLAIMS

Notice is hereby given of the transfer of the unpatented mining claims described herein by Transferor, Goldconda Resources, Corp., P.O. Box 447, 26385 Nora Lane, Congress, Arizona 85332, to Transferee, JCR Mining Ventures, LLC, 26385 S. Nora Lane, Congress, Arizona 85332. Claims transferred:

Claim Name	BLM Serial Number
Black Metal	60025
Copper King	60026
Gold Reserve	60027
Green Linnet	60028
Montreal	60029
Niwot	60030
Oro Fino	60031
Monitor	60032
Monitor Extension	60033
Monitor No. 1	60034
Monitor No. 3	60035
Monitor No. 4	60036
Monitor No. 5	60037
Monitor No. 6	60038
Monitor No. 7	60039
King Fraction	60858

16

Acknowledged, accepted, and agreed to effective this 9th day of Dec., 2015 by:

Transferor:
By: Daniel Jacobs
Daniel Jacobs, President
Goldconda Resources, Corp.

Transferee:
By: Dave Rogers
Dave Rogers, Member
JCR Mining Ventures, LLC

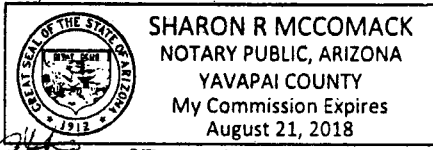
BLM RECEIVED
 PHOENIX, ARIZONA
 2016 JAN 13 P 2:54

STATE OF ARIZONA)
) ss.
County of Yavapai)

The foregoing instrument was acknowledged before me this 9th day of December, 2015, by Daniel Jacobs.


Sharon R McComack
Notary Public

STATE OF ARIZONA)
) ss.
County of Yavapai)



The foregoing instrument was acknowledged before me this 9th day of December, 2015, by Dave Rogers.

Sharon R McComack
Notary Public



CERTIFIED MAIL

115 GROVE AVE.
PRESCOTT AZ 86301



PHOENIX
AZ 852
11 JAN '16
PM 5 L



\$4.155
US POSTAGE
FIRST-CLASS
FROM 86301
JAN 11 2016
stamps.com



RECEIVED
CLM AS C NTE 0115 1520 0001 5906 8422

2016 JAN 13 P 2:50

PHOENIX, ARIZONA

Amy Thrower
Bureau of Land Management
1 North Central Avenue, Ste. 800
Phoenix AZ 85004-4427

85004442700



PLACE STICKER AT TOP OF ENVELOPE TO THE RIGHT
OF THE RETURN ADDRESS. FOLD AT DOTTED LINE

CERTIFIED MAIL

**United States Department of the Interior
Bureau of Land Management**

LANDS/RECREATION & PLANNING

ONE N CENTRAL AVE

PHOENIX, AZ 85004 -2203

Phone: 602-417-9200

Receipt

No:

3474504

Transaction #: 3574576	
Date of Transaction: 01/14/2016	
CUSTOMER:	
OLEARY EATON PLLC 115 GROVE AVE PRESCOTT, AZ 86301-2909 US	

LINE #	QTY	DESCRIPTION	REMARKS	UNIT PRICE	TOTAL
1	1.00	LOCATABLE MINERALS / MINING CLAIMS- NOT NEW-UNADJUD, ONE AUTH NO. ONLY / MINING CLAIM MONEY RECEIVED CASES: AMC60025/\$150.00	RELINQ / TRF - 15	- n/a -	150.00
TOTAL:					\$150.00

PAYMENT INFORMATION			
1	AMOUNT:	150.00	POSTMARKED: 01/11/2016
	TYPE:	CHECK	RECEIVED: 01/13/2016
	CHECK NO:	3441	
	NAME:	OLEARY EATON PLLC 115 GROVE AVE PRESCOTT AZ 86301-2909 US	

REMARKS

This receipt was generated by the automated BLM Collections and Billing System and is a paper representation of a portion of the official electronic record contained therein.

DEPARTMENT OF THE INTERIOR
BUREAU OF LAND MANAGEMENT
MINING CLAIMS

MC Customer Information - With Serial No. and Claim Name
ACTIVE CLAIMS

Admin State: AZ

Geo State: AZ

WEST SEDCO INC
PO BOX 437
CONGRESS, AZ 85332-0437

CUSTOMER ID: 77429

<u>Serial No.</u>	<u>Claim Name/Number</u>	<u>Lead Serial No.</u>	<u>Disposition</u>
AMC331685 WS	W S MARLE #2	AMC331685	ACTIVE
AMC331686 "	W S MARLE #3	AMC331685	ACTIVE
AMC331687 "	W S MARLE #4	AMC331685	ACTIVE
AMC331688 "	W S MARLE #8	AMC331685	ACTIVE
AMC335422 WS	W S MARLE #1	AMC335422	ACTIVE
AMC335423 WS	W S MARLE #9	AMC335422	ACTIVE
AMC60025	BLACK METAL	AMC60025	ACTIVE
AMC60026	COPPER KING	AMC60025	ACTIVE
AMC60027	GOLD RESERVE	AMC60025	ACTIVE
AMC60028	GREEN LINNET	AMC60025	ACTIVE
AMC60029	MONTREAL	AMC60025	ACTIVE
AMC60030	NIWOT	AMC60025	ACTIVE
AMC60031	ORO FINO	AMC60025	ACTIVE
AMC60032	MONITOR	AMC60025	ACTIVE
AMC60033	MONITOR EXTENSION	AMC60025	ACTIVE
AMC60034	MONITOR #1	AMC60025	ACTIVE
AMC60035	MONITOR #3	AMC60025	ACTIVE
AMC60036	MONITOR #4	AMC60025	ACTIVE
AMC60037	MONITOR #5	AMC60025	ACTIVE
AMC60038	MONITOR #6	AMC60025	ACTIVE
AMC60039	MONITOR #7	AMC60025	ACTIVE
AMC60858	KING FRACTION	AMC60858	ACTIVE

Number of ACTIVE cases: 22

Amc 60025
60858
331685
335422

CONFORMED COPY 150
FEE # 2007099017
DATE 11-23-07
BOOK 7030
PAGES 1000-1001

When Recorded, Mail to:
Don Jacobs
P.O. Box 447
Congress, Az 85332

QUIT-CLAIM DEED


For the consideration of ten dollars, and other valuable consideration, U.S. American Resources, Inc., a Nevada corporation, Grantor(s), remise, release and quit-claim to ROMA ARIZONA RESOURCES LLC, a Nevada limited liability company; West Sedco Corporation, an Arizona corporation; and Goldconda Resources Corp., an Arizona corporation, Grantee(s), the following described property situated in Mohave County, Arizona:

See Exhibit "A" attached hereto and incorporated herein by reference.

Subject to all matters of record.
Exempt per A.R.S. 11-1134 (B)(1)


Dated this 6 day of ^{August} ~~July~~, 2007.

U.S. AMERICAN RESOURCES LLC

By 
John Owen, CEO

State of ^{Texas} ~~Arizona~~)
County of ^{Tarrant} ~~La Paz~~) ss.
Inc., a Nevada corporation.

Acknowledged before me this 6 day of ^{August} ~~July~~, 2007, by:
John Owen, the CEO of U.S. American Resources,



(Seal)


Notary Public

RECEIVED
B.L.M. AZ STATE OFFICE
2010 MAR - 8 A 9:59
PHOENIX, ARIZONA

ENTERED INTO COMPUTER

4/7/10 AT

07/30/2007 12:40 FAX 92 15 2

006

Exhibit A

Patented Mining Claims

Claim Name	Patent Date	Mineral Survey Number	Area (acres)
Tub	Feb. 16, 1900	MS 1315	20.66
Prosperity	March 9, 1908	MS 2427	19.798
Goldconda	Sept. 11 1911	MS 2617	15.012
Virginia	May 4, 1914	MS 2889	10.996
Little Jimmy	Aug 13, 1919	MS 3138	5.337

Unpatented Mining Claims

Claim Name	BLM Listed Claimant (as of 2/20/04)	AMC Number
Black Metal	Goldconda Resources, Inc.	60025
Copper King	Goldconda Resources, Inc.	60026
Gold Reserve	Goldconda Resources, Inc.	60027
Green Linnot	Goldconda Resources, Inc.	60028
Montreal	Goldconda Resources, Inc.	60029
Niwut	Goldconda Resources, Inc.	60030
Ore Fino	Goldconda Resources, Inc.	60031
Monitor	Goldconda Resources, Inc.	60032
Monitor Extension	Goldconda Resources, Inc.	60033
Monitor No. 1	Goldconda Resources, Inc.	60034
Monitor No. 3	Goldconda Resources, Inc.	60035
Monitor No. 4	Goldconda Resources, Inc.	60036
Monitor No. 5	Goldconda Resources, Inc.	60037
Monitor No. 6	Goldconda Resources, Inc.	60038
Monitor No. 7	Goldconda Resources, Inc.	60039
King Fraction	Goldconda Resources, Inc.	60058
W.S. Marie #2	West Sedco, Inc.	331685
W.S. Marie #3	West Sedco, Inc.	331686
W.S. Marie #4	West Sedco, Inc.	331687
W.S. Marie #8	West Sedco, Inc.	331688
W.S. Marie #1	West Sedco, Inc.	335422
W.S. Marie #9	West Sedco, Inc.	335423

All claims located within Sections 5, 6, 8 and 31, Townships 22 and 23 North, Range 17 West, Gila and Salt River Basins and Meridian, Mohave County, Arizona.

When recorded, return to:

Dan Jacobs
P.O. Box 447
Congress, Arizona 85332

Forward Tax Statements to:

Dan Jacobs
P.O. Box 447
Congress, Arizona 85332

CONFORMED COPY 150
 FEE # 2007099016
 DATE 11-23-07
 BOOK 7030
 PAGES 997-998

EXEMPT TRANSACTION - NO AFFIDAVIT
A.R.S. 11-1134(B)(1)

TRUSTEE'S DEED UPON SALE

William J. O'Leary, as the duly appointed Trustee, under a Deed of Trust referred to below, and herein call "Trustee", does hereby grant without any covenant or warranty to:

**Roma Arizona Resources, Inc., West Sedco Corporation,
and Goldconda Resources Corp.**

herein called Grantees, the following described real property situated in Yavapai County, described as:

See Exhibit A attached hereto and made a part hereof.

This conveyance is made pursuant to the powers including the power of sale conferred upon Trustee by said Deed of Trust executed by U.S. American Resources, Inc., as Trustor, recorded on April 10, 2007 in Mohave County Recorder, in book or docket 6749, page 562, and in compliance with the law of the State of Arizona authorizing this conveyance.

Exhibit A

Patented Mining Claims

Claim Name	Patent Date	Mineral Survey Number	Area (acres)
Tub	Feb. 16, 1900	MS 1315	20.66
Prosperity	March 9, 1908	MS 2427	19.798
Goldconda	Sept. 11 1911	MS 2617	15.012
Virginia	May 4, 1914	MS 2889	10.996
Little Jimmy	Aug 13, 1919	MS 3138	5.337

Unpatented Mining Claims

Claim Name	BLM Listed Claimant (as of 8/20/04)	AMC Number
Black Metal	Goldconda Resources, Inc.	60025
Copper King	Goldconda Resources, Inc.	60026
Gold Reserve	Goldconda Resources, Inc.	60027
Green Linnet	Goldconda Resources, Inc.	60028
Montreal	Goldconda Resources, Inc.	60029
Niwot	Goldconda Resources, Inc.	60030
Oro Fino	Goldconda Resources, Inc.	60031
Monitor	Goldconda Resources, Inc.	60032
Monitor Extension	Goldconda Resources, Inc.	60033
Monitor No. 1	Goldconda Resources, Inc.	60034
Monitor No. 3	Goldconda Resources, Inc.	60035
Monitor No. 4	Goldconda Resources, Inc.	60036
Monitor No. 5	Goldconda Resources, Inc.	60037
Monitor No. 6	Goldconda Resources, Inc.	60038
Monitor No. 7	Goldconda Resources, Inc.	60039
King Fraction	Goldconda Resources, Inc.	60858
W.S. Marle #2	West Sedco, Inc.	331685
W.S. Marle #3	West Sedco, Inc.	331686
W.S. Marle #4	West Sedco, Inc.	331687
W.S. Marle #8	West Sedco, Inc.	331688
W.S. Marle #1	West Sedco, Inc.	335422
W.S. Marle #9	West Sedco, Inc.	335423

All claims located within Sections 5, 6, 8 and 31, Townships 22 and 23 North, Range 17 West, Gila and Salt River Base and Meridian, Mohave County, Arizona.

United States Department of the Interior
Bureau of Land Management
 BUSINESS & SUPPORT SVCS DIV
 ONE N CENTRAL AVE SUITE 800
 PHOENIX, AZ 85004 -4427
 Phone: (602) 417-9200

Receipt

No: 2107290

Transaction #: 2175161	
Date of Transaction: 03/25/2010	
CUSTOMER:	WEST SEDCO, INC PO BOX 447 CONGRESS, AZ 85332-0447 US

LINE #	QTY	DESCRIPTION	REMARKS	UNIT PRICE	TOTAL
1	1.00	LOCATABLE MINERALS / MINING CLAIMS-NOT NEW-UNADJUD, ONE AUTH NO. ONLY / MINING CLAIM MONEY RECEIVED CASES: AMC60025/\$440.00	TRF	- n/a -	440.00
TOTAL:					\$440.00

PAYMENT INFORMATION					
1	AMOUNT:	440.00	POSTMARKED:	03/22/2010	
	TYPE:	CHECK	RECEIVED:	03/25/2010	
	CHECK NO:	245			
	NAME:	WEST SEDCO INC PO BOX 447 CONGRESS AZ 85332-0447 US			

REMARKS

This receipt was generated by the automated BLM Collections and Billing System and is a paper representation of a portion of the official electronic record contained therein.

United States Department of the Interior

Bureau of Land Management
 BUSINESS & SUPPORT SVCS DIV
 ONE N CENTRAL AVE SUITE 800
 PHOENIX, AZ 85004 -4427
 Phone: (602) 417-9200

Receipt

No:

2062974

Transaction #: 2129302	
Date of Transaction: 01/04/2010	
CUSTOMER:	DANIEL C JACOBS PO BOX 447 CONGRESS,AZ 85332-0447 US

LINE #	QTY	DESCRIPTION	REMARKS	UNIT PRICE	TOTAL
1	1.00	LOCATABLE MINERALS / MINING CLAIMS-NOT NEW-UNADJUD,ONE AUTH NO. ONLY / MINING CLAIM MONEY RECEIVED CASES: AMC60025/\$220.00	TRF/22	- n/a -	220.00
TOTAL:					\$220.00

PAYMENT INFORMATION			
NOTE: Items will appear on credit card statement as "Bureau of Land Mgmt CO".			
1	AMOUNT:	220.00	POSTMARKED: N/A
	TYPE:	CREDIT CARD	RECEIVED: 01/04/2010
	NAME:	JACOBS, DANIEL C PO BOX 447 CONGRESS AZ 85332-0447 US	
	CARD NO:	XXXXXXXXXXXX3175	AUTH CODE: 004094
	NAME ON CARD:	DANIEL C JACOBS	
	EXPIRES:	06/2014	
	SIGNATURE:		

REMARKS

This receipt was generated by the automated BLM Collections and Billing System and is a paper representation of a portion of the official electronic record contained therein.

953

Exhibit A

Patented Mining Claims

Claim Name	Patent Date	Mineral Survey Number	Area (acres)
Tub	Feb. 16, 1900	MS 1315	20.66
Prosperity	March 9, 1908	MS 2427	19.798
Goldconda	Sept. 11, 1911	MS 2617	15.012
Virginia	May 4, 1914	MS 2889	10.996
Little Jimmy	Aug. 13, 1919	MS 3138	5.337

Unpatented Mining Claims

Claim Name	BLM Listed Claimant (as of 8/20/04)	AMC Number
Black Metal	Goldconda Resources, Inc.	60025
Copper King	Goldconda Resources, Inc.	60026
Gold Reserve	Goldconda Resources, Inc.	60027
Green Linnot	Goldconda Resources, Inc.	60028
Montreal	Goldconda Resources, Inc.	60029
Niwot	Goldconda Resources, Inc.	60030
Ora Fino	Goldconda Resources, Inc.	60031
Monitor	Goldconda Resources, Inc.	60032
Monitor Extension	Goldconda Resources, Inc.	60033
Monitor No. 1	Goldconda Resources, Inc.	60034
Monitor No. 3	Goldconda Resources, Inc.	60035
Monitor No. 4	Goldconda Resources, Inc.	60036
Monitor No. 5	Goldconda Resources, Inc.	60037
Monitor No. 6	Goldconda Resources, Inc.	60038
Monitor No. 7	Goldconda Resources, Inc.	60039
King Fraction	Goldconda Resources, Inc.	60858
W.S. Marie #2	West Sedco, Inc.	331685
W.S. Marie #3	West Sedco, Inc.	331685
W.S. Marie #4	West Sedco, Inc.	331687
W.S. Marie #8	West Sedco, Inc.	331688
W.S. Marie #1	West Sedco, Inc.	335422
W.S. Marie #9	West Sedco, Inc.	335423

All claims located within Sections 5, 6, 8 and 31, Townships 22 and 23 North, Range 17 West, Gila and Salt River Base and Meridian, Mohave County, Arizona.

RECEIVED
 BLM AZ STATE OFFICE
 2010 JAN -4 A 10:40
 PHOENIX, ARIZONA

23
 [Signature]
 #220

PAGE: 1 of 2 FEE # 2008005963

B: 7087 P: 952

OFFICIAL RECORDS OF MOHAVE COUNTY JOAN MCCALL COUNTY RECORDER



01/28/2008 11:31 AM Fee: \$14.00 DOC TYPE: QCD PAID BY: WILLIAM J. O'LEARY

AMC 335422

AMC 60025

AMC 60858

AMC ~~331685~~ 331685

WHEN RECORDED MAIL TO:

William J. O'Leary
O'Leary Miller Eaton, PLLC
115 Grove Avenue
Prescott, AZ 86301

QUIT CLAIM DEED

For Ten Dollars (\$10.00), and other valuable consideration, Goldconda Resources, Corp. (Grantor), an Arizona corporation, does hereby quit claim to West Sedco Corporation (Grantee) all of Grantor's rights, title, and interest in and to that real property situated in Mohave County, State of Arizona which is described as follows:

See Exhibit A, attached hereto and made a part hereof.

NO TRANSFER FEE NECESSARY EXEMPT UNDER A.R.S. §11-1134(B)(7)

DATED this 18th day of January, 2008

Grantor:

Goldconda Resources, Corp.


By: [Signature]
Dan Jacobs, President

RECEIVED
ALMAZ STATE OFFICE
2008 JAN - 4 A 10:40
PHOENIX, ARIZONA

Acknowledged to before me this 18th day of January, 2008 by Dan Jacobs.

My commission expires: 8/9/11

[Signature]
Notary Public



Not processed. Claims owned by
US American Resources Inc. AT
Corrective document received.

O'LEARY EATON, PLLC
ATTORNEYS-AT-LAW

115 GROVE AVENUE
 PRESCOTT, ARIZONA 86301

TELEPHONE:
 (928) 445-1856
 FACSIMILE:
 (928) 445-1782

FACSIMILE TRANSMITTAL SHEET

TO:	FROM:
Amy Thrower	Mike Thieme
COMPANY:	DATE:
BLM	3-12-10
FAX NUMBER:	TOTAL NO. OF PAGES INCLUDING COVER:
602-417-9490	2
PHONE NUMBER:	SENDER'S REFERENCE NUMBER:
	5032-1
RE:	DOCUMENTS REFERENCED:
Dan Jacobs, U.S. American, Goldconda, Arizona Roma, and West Sedco	

NOTES/COMMENTS:

Ms. Thrower,

To confirm our conversation yesterday with respect to the mining claims, a list of which is attached hereto, I requested and you on behalf of BLM agreed to apply the \$220.00 paid by Dan Jacobs toward satisfying the fee for the initial transfer of the attached claims from U.S. American to Goldconda, Arizona Roma, and West Sedco. You also indicated that an additional fee of \$440.00 will have to be paid, for a total payment of \$660.00.

We are working on getting you that additional \$440.00 payment. We will also provide a relinquishment by Goldconda and Arizona Roma, so that after the initial transfer fee for the transfer from U.S. American has been paid, West Sedco can then become the sole owner of the claims by having Goldconda and Arizona Roma relinquish their rights to those claims.

Regards,



Mike Thieme

THE INFORMATION CONTAINED IN THE FACSIMILE MESSAGE IS ATTORNEY PRIVILEGED AND CONFIDENTIAL INFORMATION INTENDED ONLY FOR THE USE OF THE INDIVIDUAL OR ENTITY NAMED ABOVE. IF THE READER OF THIS MESSAGE IS NOT THE INTENDED RECIPIENT, YOU ARE HEREBY NOTIFIED THAT ANY DISSEMINATION, DISTRIBUTION OR COPY OF THIS COMMUNICATION IS STRICTLY PROHIBITED. IF YOU HAVE RECEIVED THIS COMMUNICATION IN ERROR, PLEASE IMMEDIATELY NOTIFY US BY TELEPHONE AND RETURN THE ORIGINAL MESSAGE TO US AT THE BELOW ADDRESS VIA POSTAL SERVICE. THANK YOU.

O'LEARY EATON, P.L.L.C.

ATTORNEYS-AT-LAW

115 N. GROVE AVENUE
PRESCOTT, ARIZONA 86301WILLIAM J. O'LEARY, P.C.*
JAY R. EATON, P.C.*
MICHAEL P. THIEMETELEPHONE:
(928) 445-1856
FACSIMILE:
(928) 445-1782

* A PROFESSIONAL CORPORATION

March 8, 2010


Via Facsimile 602-417-9490

Amy Thrower
Bureau of Land ManagementRe: Our Client: Goldconda Resources Corp. et al.
AMC60025-60039, AMC60858, AMC331685-331688,
AMC335422-335423

Dear Ms. Thrower:

Attached herewith is a copy of the conformed copy a Quit Claim Deed from US American Resources, Inc. to Roma Arizona Resources, LLC, West Sedco Corporation, and Goldconda Resources Corp. This deed was recorded with the Mohave County Recorder on 11-23-2007 in Book 7030 and pages 1000-1001. As we discussed, a Trustee's Deed was also recorded following the foreclosure of a note secured by the subject claims; this deed also transfers all interests in the claims to Roma, West Sedco, and Goldconda. The Trustee's Deed was also recorded on 11-23-2007 with the Mohave County Recorder, and was recorded in Book 7030, pages 997-998; a copy is also attached. Are these documents sufficient for BLM to process the transfer of the titles of the above referenced claims to Roma, West Sedco, and Goldconda? Please advise.

Very truly yours,


William J. O'LearyRECEIVED
BLM, AZ STATE OFFICE
2010 MAR - 8 A 9: 59
PHOENIX, ARIZONA

O'LEARY EATON, P.L.L.C.

ATTORNEYS-AT-LAW

115 N. GROVE AVENUE
PRESCOTT, ARIZONA 86301

WILLIAM J. O'LEARY, P.C. *
JAY R. EATON, P.C. *
MICHAEL P. THIEME

TELEPHONE:
(928) 445-1856
FACSIMILE:
(928) 445-1782

* A PROFESSIONAL CORPORATION

April 5, 2010

Via Facsimile 602-417-9490 Only


Amy Thrower
Bureau of Land Management
One North Central Avenue, Suite 800
Phoenix, Arizona 85004-4427

Re: Our Client: Goldconda Resources Corp. et al.
AMC60025-60039, AMC60858, AMC331685-331688,
AMC335422-335423

Dear Ms. Thrower:

Just a follow-up to inquire if you need any further or additional information to complete the title transfers regarding the above referenced claims. At your convenience, please advise as to the status of this matter. Thank you for your attention to and assistance in this regard.

Very truly yours,



William J. O'Leary

AMC 60025
AMC 60858
AMC 289714

AMC 335422
AMC 358614

AMC 331685
AMC 345139
AMC 358863



2005-06392
Page 1 of 2
Requested By: RYLEY CARLDCK
SHELLY D BAKER, RECORDER
OFFICIAL RECORDS OF LA PAZ COUNTY, AZ
11-03-2005 12:03 PM Recording Fee \$24.00

When Recorded Return To:

Cynthia Chandley
Ryley Carlock and Applewhite
One North Central Avenue
Suite 1200
Phoenix, Arizona, 85004

*unpatented
mining
claim*

QUITCLAIM DEED

[This transaction is exempt pursuant to A.R.S. Section 11-1134(A)(6)]

FOR THE VALUABLE consideration of \$21,375.00, the receipt and sufficiency of which is hereby acknowledged, Scott Rubie ("Grantor"), quitclaims to US American Resources, Inc., all of Grantors' right, title and interest in that real property located in La Paz County, Arizona and described on Exhibit "A" attached hereto.

IN WITNESS WHEREOF, this Quitclaim Deed has been executed as of this 7th day of October, 2005.

Scott Rubie

Scott Rubie

STATE OF ARIZONA)
) ss.
County of Maricopa)

The foregoing instrument was acknowledged before me this 7th day of October, 2005 by Scott Rubie.

Callie Ann Dahlgren

Notary Public

PHOENIX, ARIZONA

2006 AUG 30 P 3: 37

RECEIVED
B.L.M. AZ STATE OFFICE

My Commission Expires:



652212.1
10/7/2005

ENTERED IN COMPUTER

Mlyde

2005-06392 11-03-2005 Page 2 of 2

EXHIBIT "A"

Legal description of subject property in quitclaim deed of 6 October 2005, Scott Ruble, Grantor; US American Resources, Inc., Grantee

- Unpatented Mining Claim CP 1 (A MC 345139), La Paz County, AZ, T07N, R13W, S13.
- Unpatented Mining Claim CP 2 (A MC 345140), La Paz County, AZ, T07N, R13W, S13.
- Unpatented Mining Claim CP 3 (A MC 345141), La Paz County, AZ, T07N, R13W, S13.
- Unpatented Mining Claim CP 4 (A MC 345142), La Paz County, AZ, T07N, R13W, S13.
- Unpatented Mining Claim CP 5 (A MC 345143), La Paz County, AZ, T07N, R13W, S13.
- Unpatented Mining Claim CP 6 (A MC 345144), La Paz County, AZ, T07N, R13W, S13.
- Unpatented Mining Claim CP 7 (A MC 345145), La Paz County, AZ, T07N, R13W, S13.
- Unpatented Mining Claim CP 8 (A MC 345146), La Paz County, AZ, T07N, R13W, S13.
- Unpatented Mining Claim CP 9 (A MC 345147), La Paz County, AZ, T07N, R13W, S13.
- Unpatented Mining Claim CP 10 (A MC 345148), La Paz County, AZ, T07N, R13W, S13.
- Unpatented Mining Claim CP 11 (A MC 345149), La Paz County, AZ, T07N, R13W, S13.
- Unpatented Mining Claim CP 12 (A MC 345150), La Paz County, AZ, T07N, R13W, S13.
- Unpatented Mining Claim CP 13 (A MC 345151), La Paz County, AZ, T07N, R13W, S13.
- Unpatented Mining Claim CP 14 (A MC 345152), La Paz County, AZ, T07N, R13W, S13.
- Unpatented Mining Claim CP 15 (A MC 345153), La Paz County, AZ, T07N, R13W, S13.

PHOENIX, ARIZONA

2006 AUG 30 P 3: 37

RECEIVED
B.L.M. AZ STATE OFFICE

ENTERED IN COMPUTER

15
TMC

RECORDING REQUESTED BY
AND WHEN RECORDED RETURN TO:

Ryley Carlock & Applewhite
One North Central Avenue, Suite 1200
Phoenix, Arizona 85004-4417
Attention: Cynthia M Chandley

60025
60858
331685
335 422

Space Above this Line Reserved for Use by Recorder

MINING CLAIM QUITCLAIM DEED

FOR VALUABLE CONSIDERATION, receipt of which is hereby acknowledged, West Sedco Corporation, an Arizona corporation, Roma Arizona Resources LLC, a Nevada limited liability company, and Goldconda Resources, an Arizona corporation (individually and collectively, "Grantor") does hereby quitclaim to U.S. American Resources, Inc., a Nevada corporation ("Grantee"), all of Grantor's rights, title and interest in those certain mining claims located in the County of Mohave, State of Arizona, as further described in Exhibit "A" attached hereto and incorporated herein by this reference, together with all rights and privileges appurtenant thereto and all right, title and interest therein that may hereafter be acquired by Grantor. A-2

IN WITNESS WHEREOF, the undersigned has executed this Mining Claim Quitclaim Deed, to be effective upon its recordation in the Official Records of Mohave County, Arizona.

DATED this 2 day of June, 2006.

West Sedco Corporation, an Arizona corporation

By: Daniel C. Jacobs
Daniel C Jacobs, President

Roma Arizona Resources LLC, a Nevada limited liability company


By: [Signature]
Roy W. Carlson, Managing Member

By: Daniel C. Jacobs
Daniel C Jacobs, Managing Member

RECEIVED
B.L.M. AZ STATE OFFICE
2006 AUG 30 P 3:37
PHOENIX, ARIZONA

RECORDED IN OFFICIAL RECORDS
Molyde

Goldconda Resources Corp., an Arizona corporation

By: 
Roy W. Carlson, President

STATE OF ARIZONA)
) ss.
County of ~~Maricopa~~)
 YAVAPAI

The foregoing instrument was acknowledged before me this 3 day of June, 2006, by Daniel C. Jacobs, (i) as President of West Sedco Corporation, an Arizona corporation, and (ii) as a Managing Member of Roma Arizona Resources LLC, a Nevada limited liability company, on behalf thereof.


Notary Public

STATE OF ARIZONA)
) ss.
County of ~~Maricopa~~)
 YAVAPAI

The foregoing instrument was acknowledged before me this 3 day of June, 2006, by Roy W. Carlson, (i) as Managing Member of Roma Arizona Resources LLC, a Nevada limited liability company, and (ii) as President of Goldconda Resources Corp, an Arizona corporation, on behalf thereof.


Notary Public

RECEIVED
B.L.M. AZ STATE OFFICE
2006 AUG 30 P 3: 38
PHOENIX, ARIZONA

Exhibit A-2

Patented Mining Claims

Claim Name	Patent Date	Mineral Survey Number	Area (acres)
Tub	Feb. 16, 1900	MS 1315	20.66
Prosperity	March 9, 1908	MS 2427	19.798
Golconda	Sept. 11 1911	MS 2617	15.012
Virginia	May 4, 1914	MS 2889	10.996
Little Jimmy	Aug 13, 1919	MS 3138	5.337

Unpatented Mining Claims

Claim Name	BLM Listed Claimant (as of 8/20/04)	AMC Number
Black Metal	Goldconda Resources, Inc.	60025
Copper King	Goldconda Resources, Inc.	60026
Gold Reserve	Goldconda Resources, Inc.	60027
Green Linnet	Goldconda Resources, Inc.	60028
Montreal	Goldconda Resources, Inc.	60029
Niwot	Goldconda Resources, Inc.	60030
Oro Fino	Goldconda Resources, Inc.	60031
Monitor	Goldconda Resources, Inc.	60032
Monitor Extension	Goldconda Resources, Inc.	60033
Monitor No. 1	Goldconda Resources, Inc.	60034
Monitor No. 3	Goldconda Resources, Inc.	60035
Monitor No. 4	Goldconda Resources, Inc.	60036
Monitor No. 5	Goldconda Resources, Inc.	60037
Monitor No. 6	Goldconda Resources, Inc.	60038
Monitor No. 7	Goldconda Resources, Inc.	60039
King Fraction	Goldconda Resources, Inc.	60858
W.S. Marle #2	West Sedco, Inc.	331685
W.S. Marle #3	West Sedco, Inc.	331686
W.S. Marle #4	West Sedco, Inc.	331687
W.S. Marle #8	West Sedco, Inc.	331688
W.S. Marle #1	West Sedco, Inc.	335422
W.S. Marle #9	West Sedco, Inc.	335423

All claims located within Sections 5, 6, 8 and 31, Townships 22 and 23 North, Range 7 West, Gila and Salt River Base and Meridian, Mohave County, Arizona

RECEIVED
 B.L.M. AZ STATE OFFICE
 2006 AUG 30 P 3: 38
 PHOENIX, ARIZONA

ENTERED IN COMPUTER

M. J. [Signature]

When recorded, return to:

Charles E. Cruise, Esq.
CRUISE LAW OFFICES, P.L.L.C.
1301 Joshua Avenue, Suite C
Parker, Arizona 85344



2006-04081

Page 1 of 2

Requested By: LA PAZ TITLE
SHELLY D BAKER, RECORDER
OFFICIAL RECORDS OF LA PAZ COUNTY, AZ
06-12-2006 04:24 PM Recordings Fee \$14.00

AMC 289714
358863



This Quit Claim Deed is exempt under A.R.S. § 11-1134.B.6 from the Affidavit of Property Value requirements of A.R.S. § 11-1133.

**COURTESY RECORDING
NO LIABILITY**

QUIT CLAIM DEED

For good and valuable consideration, the receipt and sufficiency of which are hereby acknowledged, Frank Magini and Jeanne Magini, husband and wife ("Grantors") hereby remise, release, sell, convey and quit claim unto U.S. American Resources, Inc., a Nevada corporation, ("Grantee") its successors and assigns forever, all the right, title, interest, claim and demand which Grantors have in and to the following described unpatented mining claims situated in Ellsworth Mining District, La Paz County, Arizona:

Claim Name	AMC No.	Township	Range	Section
JF 1	289738	5N	12W	28
JF 2	289739	5N	12W	28
JF 3	289740	5N	12W	28
JF 4	289741	5N	12W	28
JF 17	289742	5N	12W	33
JF 18	289743	5N	12W	33
JF 19	289744	5N	12W	33
JF 20	289745	5N	12W	33
JF 22	289747	5N	12W	33
JF 64	358863	5N	12W	28

RECEIVED
BLM. AZ STATE OFFICE
2006 AUG 30 P 3:38
PHOENIX, ARIZONA

TO HAVE AND TO HOLD the same, together with all and singular the appurtenances and privileges thereunto belonging or in anywise thereunto appertaining, all the estate, right, title, interest and claim whatsoever, of the Grantors, either in law or equity, to the only proper use, benefit and behoof of the Grantee, and its successors and assigns forever.

DATED: June 12, 2006

Frank Magini
Frank Magini

Jeanne Magini
Jeanne Magini

709841

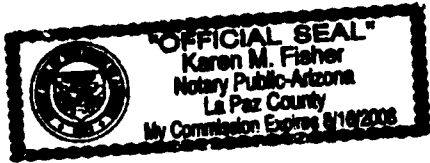
ENTERED IN COMPUTER


Melyde

10
AMC

STATE OF ARIZONA)
) ss.
County of La Paz)

The foregoing instrument was acknowledged before me this 12 day of June, 2006 by Frank Magini and Jeanne Magini, husband and wife.





Notary Public

RECEIVED
B.L.M. AZ STATE OFFICE
2006 AUG 30 P 3:38
PHOENIX, ARIZONA

When Recorded, Mail to:

Cruise Law Offices, P.L.L.C.
1301 Joshua Avenue, Suite C
Parker, AZ 85344

AMC 35861M

QUIT CLAIM DEED

For the consideration of ten dollars, and other valuable consideration, International Energy and Resources, Inc., a Texas corporation, hereafter called the Grantor, hereby quit claims to U.S. American Resources, Inc., a Nevada corporation, the following described unpatented mining claims situated in the Ellsworth Mining District in La Paz County, Arizona:

See Exhibit "A" attached hereto and incorporated herein by reference.

Dated this 30 day of August, 2006.

RECEIVED
B.L.M. AZ STATE OFFICE
2006 AUG 30 P 3:38
PHOENIX, ARIZONA

INTERNATIONAL ENERGY AND
RESOURCES, INC.

By [Signature]
Its Pres. Cas

State of Arizona)
County of Maricopa)

Acknowledged before me this
ss. 30th day of August,
2006 by John Owen, the President
& CEO of International Energy and
Resources, Inc.



(Seal)

[Signature]
Notary Public

ENTERED IN COMPUTE
M. Hyde

	BLM Serial Numbers	Name Of Claim	County Book/Docket and Fee
1	AMC 358614	IER No. 1	2003-05323
2	AMC 358615	IER No. 2	2003-05324
3	AMC 358469	IER No. 3	2003-05325
4	AMC 358470	IER No. 4	2003-05326
5	AMC 358616	IER No. 5	2003-05327
6	AMC 358617	IER No. 6	2003-05328
7	AMC 358618	IER No. 7	2003-05329
8	AMC 358619	IER No. 8	2003-05330
9	AMC 358471	IER No. 9	2003-05331
10	AMC 358472	IER No. 10	2003-05332
11	AMC 358620	IER No. 11	2003-05333
12	AMC 358621	IER No. 12	2003-05334
13	AMC 358622	IER No. 13	2003-05335
14	AMC 358623	IER No. 14	2003-05336
15	AMC 358473	IER No. 15	2003-05337
16	AMC 358474	IER No. 16	2003-05338
17	AMC 358624	IER No. 17	2003-05339
18	AMC 358625	IER No. 18	2003-05340
19	AMC 358626	IER No. 19	2003-05341
20	AMC 358627	IER No. 20	2003-05342
21	AMC 358475	IER No. 21	2003-05343
22	AMC 358476	IER No. 22	2003-05344
23	AMC 358628	IER No. 23	2003-05345
24	AMC 358629	IER No. 24	2003-05346
25	AMC 358630	IER No. 25	2003-05347
26	AMC 358631	IER No. 26	2003-05348
27	AMC 358477	IER No. 27	2003-05349
28	AMC 358478	IER No. 28	2003-05350
29	AMC 358632	IER No. 29	2003-05351
30	AMC 358633	IER No. 30	2003-05352
31	AMC 358634	IER No. 31	2003-05353
32	AMC 358635	IER No. 32	2003-05354
33	AMC 358479	IER No. 33	2003-05355
34	AMC 358480	IER No. 34	2003-05356
35	AMC 358636	IER No. 35	2003-05357
36	AMC 358637	IER No. 36	2003-05358
37	AMC 358638	IER No. 37	2003-05359
38	AMC 358639	IER No. 38	2003-05360
39	AMC 358640	IER No. 39	2003-05361

RECEIVED
BLM. AZ STATE OFFICE
2006 AUG 30 P 3: 38
PHOENIX, ARIZONA

39
TMC

11 07 1007

40	AMC 358641	IER No. 40	2003-05362
41	AMC 358642	IER No. 41	2003-05363
42	AMC 358643	IER No. 42	2003-05364
43	AMC 358644	IER No. 43	2003-05365
44	AMC 358645	IER No. 44	2003-05366
45	AMC 358646	IER No. 45	2003-05367
46	AMC 358647	IER No. 46	2003-05368
47	AMC 358648	IER No. 47	2003-05369
48	AMC 358649	IER No. 48	2003-05370
49	AMC 358650	IER No. 49	2003-05371
50	AMC 358651	IER No. 50	2003-05372
51	AMC 358652	IER No. 51	2003-05373
52	AMC 358653	IER No. 52	2003-05374
53	AMC 358654	IER No. 53	2003-05375
54	AMC 358655	IER No. 54	2003-05376
55	AMC 358656	IER No. 55	2003-05377
56	AMC 358657	IER No. 56	2003-05378
57	AMC 358658	IER No. 57	2003-05379
58	AMC 358659	IER No. 58	2003-05380
59	AMC 358660	IER No. 59	2003-05381
60	AMC 358661	IER No. 60	2003-05382
61	AMC 358662	IER No. 61	2003-05383
62	AMC 358663	IER No. 62	2003-05384
63	AMC 358664	IER No. 63	2003-05385
64	AMC 358665	IER No. 64	2003-05386
65	AMC 358666	IER No. 65	2003-05387
66	AMC 358667	IER No. 66	2003-05388
67	AMC 358668	IER No. 67	2003-05389
68	AMC 358669	IER No. 68	2003-05390
69	AMC 358670	IER No. 69	2003-05391
70	AMC 358671	IER No. 70	2003-05392
71	AMC 358672	IER No. 71	2003-05393
72	AMC 358673	IER No. 72	2003-05394
73	AMC 358674	IER No. 73	2003-05395
74	AMC 358675	IER No. 74	2003-05396
75	AMC 358676	IER No. 75	2003-05397
76	AMC 358677	IER No. 76	2003-05398
77	AMC 358678	IER No. 77	2003-05399
78	AMC 358679	IER No. 78	2003-05400
79	AMC 358680	IER No. 79	2003-05401
80	AMC 358681	IER No. 80	2003-05402
81	AMC 358682	IER No. 81	2003-05403

PHOENIX, ARIZONA

2006 AUG 30 P 3: 38

RECEIVED
B.L.M. AZ STATE OFFICE

42
MC

PHOENIX, ARIZONA

82	AMC 358683	IER No. 82	2003-05404
83	AMC 358684	IER No. 83	2003-05405
84	AMC 358685	IER No. 84	2003-05406
85	AMC 358686	IER No. 85	2003-05407
86	AMC 358687	IER No. 86	2003-05408
87	AMC 358688	IER No. 87	2003-05409
88	AMC 358689	IER No. 88	2003-05410
89	AMC 358690	IER No. 89	2003-05411
90	AMC 358691	IER No. 90	2003-05412
91	AMC 358692	IER No. 91	2003-05413
92	AMC 358693	IER No. 92	2003-05414
93	AMC 358694	IER No. 93	2003-05415
94	AMC 358695	IER No. 94	2003-05416
95	AMC 358696	IER No. 95	2003-05417
96	AMC 358697	IER No. 96	2003-05417
97	AMC 358698	IER No. 97	2003-05419
98	AMC 358699	IER No. 98	2003-05420
99	AMC 358700	IER No. 99	2003-05421
100	AMC 358701	IER No. 100	2003-05422
101	AMC 358702	IER No. 101	2003-05423
102	AMC 358703	IER No. 102	2003-05424

PHOENIX, ARIZONA

2006 AUG 30 P 3:38

RECEIVED
B.L.M. AZ STATE OFFICE

21
TMC

IN COMPUTER

United States Department of the Interior
Bureau of Land Management
 BUSINESS & SUPPORT SVCS DIV
 ONE N CENTRAL AVE
 PHOENIX, AZ 85004 -2203
 Phone: (602) 417-9200

Receipt

No: 1348672

Transaction #: 1393965	
Date of Transaction: 08/30/2006	
CUSTOMER:	US AMERICAN RESOURCES 6263 N SCOTTSDALE RD STE 145 SCOTTSDALE, AZ 85250

LINE #	QTY	DESCRIPTION	REMARKS	UNIT PRICE	TOTAL
1	1.00	LOCATABLE MINERALS / MINING CLAIMS-NOT NEW-UNADJUD, ONE AUTH NO. ONLY / MINING CLAIM MONEY RECEIVED (455) CASES: AMC345139/\$1490.00	TRF/149	- n/a -	1490.00
TOTAL:					\$1,490.00

PAYMENT INFORMATION			
NOTE: Items will appear on credit card statement as "Bureau of Land Management".			
1	AMOUNT:	\$1,490.00	POSTMARKED: N/A
	TYPE:	CREDIT CARD	RECEIVED: 08/30/2006
	NAME:	US AMERICAN RESOURCES 6263 N SCOTTSDALE RD STE 145 SCOTTSDALE AZ 85250	
	CARD NO:	XXXXXXXXXXXX1025	AUTH CODE: 119601
	NAME ON CARD:	JOHN OWEN	
	EXPIRES:	06/30/2009	
	SIGNATURE:		

REMARKS

This receipt was generated by the automated BLM Collections and Billing System and is a paper representation of a portion of the official electronic record contained therein.

United States Department of the Interior
Bureau of Land Management
 BUSINESS & SUPPORT SVCS DIV
 222 N CENTRAL AVE
 PHOENIX, AZ 85004 -2203
 Phone: (602) 417-9200

Receipt	
No:	1153838

Transaction #: 1193271	AMC 60025
Date of Transaction: 09/20/2005	AMC 60858
CUSTOMER: DAN JACOBS	335422
BOX 447	331685
CONGRESS, AZ 85332	

LINE #	QTY	DESCRIPTION	REMARKS	UNIT PRICE	TOTAL
1	1.00	LOCATABLE MINERALS / MINING CLAIMS-NOT NEW-UNADJUD, ONE AUTH NO. ONLY / MINING CLAIM MONEY RECEIVED (455) CASES: AMC60025/\$110.00	TRF/22	- n/a -	110.00
TOTAL:					\$110.00

PAYMENT INFORMATION

NOTE: Items will appear on credit card statement as "Bureau of Land Management".

1	AMOUNT: \$110.00	POSTMARKED: N/A
	TYPE: CREDIT CARD	RECEIVED: 09/20/2005
	NAME: JACOBS, DAN BOX 447 CONGRESS AZ 85332	
	CARD NO: XXXXXXXXXXXXX2525	AUTH CODE: 055359
	NAME ON CARD: DAN JACOBS	
	EXPIRES: 03/31/2008	
	SIGNATURE:	

REMARKS

This receipt was generated by the automated BLM Collections and Billing System and is a paper representation of a portion of the official electronic record contained therein.

Page 1 of 4

ATTN: TINA

928-427-6336
427 3820

Tele
FAX

Dan Jacobs
928-427-3844

RECEIVED
B.L.M. AZ STATE OFFICE
2005 SEP 20 A 10:56
PHOENIX, ARIZONA

When recorded, mail to:

Name: Dan Jacobs

Address: Box 447

Congress, AZ 85332

City/State/Zip Code: _____

Space above this line for Recorder's use

QUITCLAIM DEED

KNOW ALL MEN BY THESE PRESENTS:

That I (we), Goldconda Resources Corp. (A Nevada Corp),
the undersigned, for the consideration of Ten Dollars (\$10.00), and other valuable considerations, do
hereby release, remise, and forever quitclaim unto Roma Arizona Resources LLC
(A Nevada Corp) Box 447 Congress, AZ 85332
all right, title and interest in that certain Property situated in Mohave County,
State of Arizona, and described as follows:

See exhibit .A. attached hereto

PHOENIX, ARIZONA

2005 SEP 20 A 10:56

RECEIVED
B.L.M. AZ STATE OFFICE

State Agent & Transfer Syndicate INC, 202 N. Curry St, Suite 100
Carson City, NV 89703-4121

IN WITNESS WHEREOF, I (we) have hereunto set my (our) hand(s) and seal this _____ day of
_____ 19 _____.

DAN JACOBS / Pres. Goldconda
Print Name of Releasor

Dan Jacobs
Signature of Releasor

Print Name of Releasor

Signature of Releasor

Print Name of Witness (if required by State Laws)

Signature of Witness (if required by State Laws)

Print Name of Witness (if required by State Laws)

Signature of Witness (if required by State Laws)

EXHIBIT "A"

Black Metal	AMC 60025
Copper King	AMC 60026
Gold Reserve	AMC 60027
Green Linnet	AMC 60028
Montreal	AMC 60029
Niwot	AMC 60030
Oro Fino	AMC 60031
Monitor	AMC 60032
Monitor Extension	AMC 60033
Monitor No. 1	AMC 60034
Monitor No. 3	AMC 60035
Monitor No. 4	AMC 60036
Monitor No. 5	AMC 60037
Monitor No. 6	AMC 60038
Monitor No. 7	AMC 60039
King Fraction	AMC 60858
W.S. Marle #2	AMC 331685
W.S. Marle #3	AMC 331686
W.S. Marle #4	AMC 331687
W.S. Marle #8	AMC 331688
W.S. Marle #1	AMC 335422
W.S. Marle #9	AMC 335423

RECEIVED
 B.L.M. AZ STATE OFFICE
 2005 SEP 20 A 10:56
 PHOENIX, ARIZONA

23
 Jmc

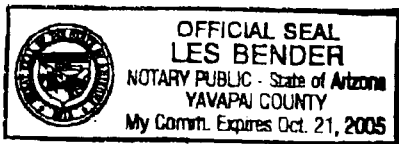
State of ARIZONA)
County of YAVAPAI) ss.

ACKNOWLEDGMENT

On this 19 day of Sept., 2005, before me, the undersigned Notary Public, personally appeared DAN JACOBS / Pres. Boldconda

known to me to be the individual(s) who executed the foregoing instrument and acknowledged the same to be his(her)(their) free act and deed.

My Commission Expires: 10-21-05 [Signature]
Notary Public



RECEIVED
B.L.M. AZ STATE OFFICE
2005 SEP 20 A 10:56
PHOENIX, ARIZONA

AMC 60025
60858
335422
331685

A. Goldconda Resources Inc. (BLM listed claimant)

Black Metal	AMC 60025
Copper King	AMC 60026
Gold Reserve	AMC 60027
Green Linnet	AMC 60028
Montreal	AMC 60029
Niwot	AMC 60030
Oro Fino	AMC 60031
Monitor	AMC 60032
Monitor Extension	AMC 60033
Monitor No. 1	AMC 60034
Monitor No. 3	AMC 60035
Monitor No. 4	AMC 60036
Monitor No. 5	AMC 60037
Monitor No. 6	AMC 60038
Monitor No. 7	AMC 60039
King Fraction	AMC 60858

EG CHECK #025
22 X \$5.00 = \$110.00

B. West Sedco Inc. (BLM listed claimant)

W.S. Marle #2	AMC 331685
W.S. Marle #3	AMC 331686
W.S. Marle #4	AMC 331687
W.S. Marle #8	AMC 331688
W.S. Marle #1	AMC 335422
W.S. Marle #9	AMC 335423

RECEIVED
B.L.M. AZ STATE OFFICE
2005 AUG 15 A 11:52
PHOENIX, ARIZONA

ENTERED INTO COMPUTER
5/31/06 AB

Total = 22 claims

As of this date the mining claims are listed under GOLDCONDA RES INC. I would like the claims to be listed under GOLDCONDA RES CORP.

[Signature]

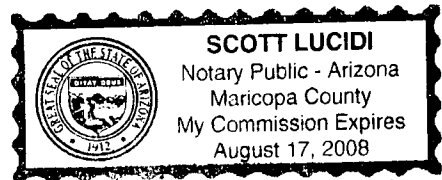
8/15/05

[Signature] Agent and Pres.
Dan Jacobs

Per note from Dan Jacobs 16 claims in the name of Goldconda Resources Inc. changed to

Goldconda Resources Corp.

Other 6 claims in the name of West Sedco Inc. transferred per QCD. AR



This is to verify that the name Goldconda Resources Inc. is a typographic error. The true name is: Goldconda Resources Corp.

5-31-06

Thank you,
[Signature]
Dan Jacobs

When recorded, mail to:
 Name: Dan C. Jacobs
 Address: Box 447
Congress, AZ. 85332
 City/State/Zip Code: _____



INDEXED
 2003027562 BK 4442 PG 626
 OFFICIAL RECORDS OF MOHAVE COUNTY
 JOAN MC CALL, MOHAVE COUNTY RECORDER
 04/08/2003 01:54P PAGE 1 OF 1
 WEST SEDCO INC
 RECORDING FEE 14.00

Space above this line for Recorder's use

ARS-11-1134 A6

QUITCLAIM DEED

To be re-recorded to correct Grantee
Corrected
10/21/05

KNOW ALL MEN BY THESE PRESENTS:

That I (we), WEST SEDCO, INC
 the undersigned, for the consideration of Ten Dollars (\$10.00), and other valuable considerations, do
 hereby release, remise, and forever quitclaim unto GOLDCONDA RESOURCES, INC. Corp.

all right, title and interest in that certain Property situated in Mohave County,
 State of Arizona, and described as follows:

- AMC#331685 W.S. Marle #2 Book 2487 Page 324
- AMC# 331686 W.S. Marle #3 Book 2487 Page 326
- AMC# 331687 W.S. Marle #4 Book 2487 Page 328
- AMC# 331688 W.S. Marle #8 Book 2487 Page 330
- AMC# 335422 W.S. Marle #1 Book 2664 Page 740
- AMC# 335423 W.S. Marle #9 Book 2664 Page 742

2003071626
 BK 4647 PG 664
 OFFICIAL RECORDS
 OF MOHAVE COUNTY
 JOAN MC CALL, MO
 08/25/2003
 01:03P
 PG 1 OF 1
 FEE 14.00

Sec 5#6 T-22N, R-17W
Sec 7#8

IN WITNESS WHEREOF, I (we) have hereunto set my (our) hand(s) and seal this 12th day of
March ~~10~~ 2003,

Daniel C. Jacobs, Pres.
 Print Name of Releasor


 Print Name of Releasor
Arizona
 State of _____

Daniel Jacobs
 Signature of Releasor

 Signature of Releasor

2003 AUG 27 A 11:32
 STATE OFFICE
 PHOENIX, ARIZONA
 LAND RECORDS

County of Yavapai



On this 12 day of March, 19 2003, before me, the undersigned Notary
 Public, personally appeared Dan C. Jacobs

known to me to be the individual(s) who executed the foregoing Instrument and acknowledged the same
 to be his (her) (their) free act and deed.

My Commission Expires: 10/21/05
[Signature]
 Notary Public



United States Department of the Interior

BUREAU OF LAND MANAGEMENT

Arizona State Office
222 North Central Avenue
Phoenix, AZ 85004
www.az.blm.gov



In Reply Refer To:
3833 (933) RWE
AMC 60025
AMC 60858

APR 22 2005

CERTIFIED MAIL – RETURN RECEIPT REQUESTED No. 7002 0860 0005 5121 3899

NOTICE

Goldconda Resources Inc.	:	Lode Claims
Box 447	:	AMC 60025 – AMC 60039
Congress, AZ 85332	:	AMC 60858

Additional Information Requested

On March 30, 2004, this office received a request to have the owner name changed from Goldconda Resources Inc. to Goldconda Resources Corp. In order to effect this change, a notarized letter should be filed with this office, signed by an authorized company officer or agent. The letter should list the mining claims and their AMC numbers. The letter should also specify the name that the claims are presently under and the name that you desire Bureau of Land Management records to reflect. There is a \$5.00 fee per mining claim for a name change. BLM Manual H-3833-1, Recording Mining Claims and Sites.

This office would also like to bring to your attention that in the process of submitting quit claim deeds for AMC 60025 thru AMC 60031, documents have been received that have Pontiac Mines Inc. as Grantor. A research of Bureau of Land Management records does not show evidence that Pontiac Mines Inc. has ever had any interest in said claims.

If you have any questions, please contact Rod Ebert at (602) 417-9397.

Ivy J. Garcia
Group Administrator,
Lands/Minerals Adjudication and Withdrawals

Enclosure
Copy of original request dated 3/30/05

**United States Department of the Interior
Bureau of Land Management**

BUSINESS & SUPPORT SVCS DIV
222 N CENTRAL AVE
PHOENIX, AZ 85004 -2203
Phone: (602) 417-9200

Receipt	
No:	1128587

Transaction #: 1167603	
Date of Transaction: 08/15/2005	
CUSTOMER:	WEST SEDCO INC BOX 437 CONGRESS, AZ 85332

LINE #	QTY	DESCRIPTION	REMARKS	UNIT PRICE	TOTAL
1	1.00	LOCATABLE MINERALS / MINING CLAIMS-NOT NEW-UNADJUD, ONE AUTH NO. ONLY / MINING CLAIM MONEY RECEIVED (455) CASES: AMC60025/\$110.00	TRF - 22	- n/a -	110.00
TOTAL:					\$110.00

PAYMENT INFORMATION			
1	AMOUNT:	\$110.00	POSTMARKED: N/A
	TYPE:	CHECK	RECEIVED: 08/15/2005
	CHECK NO:	025	
	NAME:	WEST SEDCO INC BOX 437 CONGRESS AZ 85332	

REMARKS

This receipt was generated by the automated BLM Collections and Billing System and is a paper representation of a portion of the official electronic record contained therein.



STATE OF ARIZONA
 CORPORATION COMMISSION
 CORPORATION ANNUAL REPORT
 & CERTIFICATE OF DISCLOSURE



DUE ON OR BEFORE 11/18/2005

FY05-06

FILING FEE \$45.00

The following information is required by A.R.S. §§10-1622 & 10-11622 for all corporations organized pursuant to Arizona Revised Statutes, Title 10. The Commission's authority to prescribe this form is A.R.S. §§10-121.A. & 10-3121.A. YOUR REPORT MUST BE SUBMITTED ON THIS ORIGINAL FORM. Make changes or corrections where necessary. Information for the report should reflect the current status of the corporation. See instructions on page 4 for proper format.

1. -0223754-3
 GOLDCONDA RESOURCES CORP.
 % DANIEL C JACOBS
 NORTH HWY 2200
 PO BOX 447
 CONGRESS, AZ 85332

Business Phone: _____ (Business phone is optional.)

State of Domicile: ARIZONA Type of Corporation: PROFIT

2. * STATUTORY AGENT: DANIEL C. JACOBS
 STATUTORY AGENT MUST HAVE A PHYSICAL ADDRESS. Physical Address, if Different.
 Mailing Address: NORTH HWY 2200 Physical Address:
 PO BOX 447 City, State, Zip:
 City, State, Zip: CONGRESS, AZ 85332

ACC USE ONLY	
Fee	\$ _____
Penalty	\$ _____
Reinstate	\$ _____
Expedite	\$ _____
Resubmit	\$ _____

Use this box only if appointing a new Statutory Agent

If appointing a new statutory agent, the new agent **MUST** consent to that appointment by signing below.

I, (individual) or We, (corporation or limited liability company) having been designated the new Statutory Agent, do hereby consent to this appointment until my removal or resignation pursuant to law.

 Signature of new Statutory Agent

 Printed Name of new Statutory Agent

3. Secondary Address:

(Foreign Corporations are **REQUIRED** to complete this section).

4. Check the one category below which best describes the CHARACTER OF BUSINESS of your corporation.

BUSINESS CORPORATIONS

- 1. Accounting
- 2. Advertising
- 3. Aerospace
- 4. Agriculture
- 5. Architecture
- 6. Banking/Finance
- 7. Barbers/Cosmetology
- 8. Construction
- 9. Contractor
- 10. Credit/Collection
- 11. Education
- 12. Engineering
- 13. Entertainment
- 14. General Consulting
- 15. Health Care
- 16. Hotel/Motel
- 17. Import/Export
- 18. Insurance
- 19. Legal Services
- 20. Manufacturing
- 21. Mining
- 22. News Media
- 23. Pharmaceutical
- 24. Publishing/Printing
- 25. Ranching/Livestock
- 26. Real Estate
- 27. Restaurant/Bar
- 28. Retail Sales
- 29. Science/Research
- 30. Sports/Sporting Events
- 31. Technology(Computers)
- 32. Technology(General)
- 33. Television/Radio
- 34. Tourism/Convention Services
- 35. Transportation
- 36. Utilities
- 37. Veterinary Medicine/Animal Care
- 38. Other _____

NON-PROFIT CORPORATIONS

- 1. Charitable
- 2. Benevolent
- 3. Educational
- 4. Civic
- 5. Political
- 6. Religious
- 7. Social
- 8. Literary
- 9. Cultural
- 10. Athletic
- 11. Science/Research
- 12. Hospital/Health Care
- 13. Agricultural
- 14. Animal Husbandry
- 15. Homeowner's Association
- 16. Professional, commercial industrial or trade association
- 17. Other _____

5. CAPITALIZATION: (Business Corporations and Business Trusts are REQUIRED to complete this section.)

Business trusts must indicate the number of transferable certificates held by trustees evidencing their beneficial interest in the trust estate. Please Print or Type Clearly.

5a. Please examine the corporation's original Articles of Incorporation for the amount of shares authorized.

Number of Shares/Certificates Authorized: 10,000,000 Class: Common Series Within Class (if any):

5b. Review all corporation amendments to determine if the original number of shares has changed. Examine the corporation's minutes for the number of shares issued.

Number of Shares/Certificates Issued: 200,000 Class: Common Series Within Class (if any):

6. SHAREHOLDERS: (Business Corporations and Business Trusts are REQUIRED to complete this section.)

List shareholders holding more than 20% of any class of shares issued by the corporation, or having more than a 20% beneficial interest in the corporation. Please Type or Print Clearly.

Name: Roy W. Carlson Name: Daniel C. Jacobs NONE []

7. OFFICERS Please Type or Print Clearly. You Must List at Least One.

Name: Roy W. Carlson Name: Title: President Title: Address: 480 Los Altos Dr. Wickenburg, Az. 85358 Address: Date taking office: 12-1-03 Date taking office: Name: Daniel C. Jacobs Name: Title: V. Pres., Sec. Treas. Title: Address: 25575 S. Hwy. 89 Congress, Az. 85332 Address: Date taking office: 12-1-03 Date taking office:

8. DIRECTORS Please Type or Print Clearly. You Must List at Least One.

Name: Roy W. Carlson Name: Address: 480 Los Altos Dr. Wickenburg Az. 85358 Address: Date taking office: 12-1-03 Date taking office: Name: Daniel C. Jacobs Name: Address: 25575 S. Hwy. 89 Congress Az. 85358 Address: Date taking office: 12-1-03 Date taking office:

9. FINANCIAL DISCLOSURE (A.R. 10-11622.A.9)

Nonprofit corporations **must attach** a financial statement (e.g. income/expense statement, balance sheet including assets, liabilities). All other forms of corporations are exempt from filing a financial disclosure.

9A. MEMBERS (A.R.S. § 10-11622.A.6)

Only Nonprofit Corporations must answer this question.

This corporation **DOES** **DOES NOT** have members.

10. CERTIFICATE OF DISCLOSURE (A.R.S. §§10-1622.A.8 & 10-11622.A.7)

Has ANY person serving either by election or appointment as an officer, director, trustee, incorporator and/or person controlling or holding more than 10% of the issued and outstanding common shares or 10% of any other proprietary, beneficial or membership interest in the corporation been: [Underlined portion pertains to business corporations only]

1. Convicted of a felony involving a transaction in securities, consumer fraud or antitrust in any state or federal jurisdiction within the seven year period immediately preceding the execution of this certificate?
2. Convicted of a felony, the essential elements of which consisted of fraud, misrepresentation, theft by false pretenses or restraint of trade or monopoly in any state or federal jurisdiction within the seven year period immediately preceding execution of this certificate?
3. Or are subject to an injunction, judgment, decree or permanent order of any state or federal court entered within the seven year period immediately preceding execution of this certificate where such injunction, judgment, decree or permanent order involved the violation of:
 - (a) fraud or registration provisions of the securities laws of that jurisdiction, or
 - (b) the consumer fraud laws of that jurisdiction, or
 - (c) the antitrust or restraint of trade laws of that jurisdiction?

One box **must** be marked: YES NO

If "YES", the following information **must be submitted** as an attachment to this report for each person subject to one or more of the actions stated in Items 1. through 3. above.

- | | |
|---|---|
| 1. Full name and prior names used. | 5. Date and location of birth. |
| 2. Full birth name. | 6. Social Security Number |
| 3. Present home address. | 7. The nature and description of each conviction or judicial action; the date and location; the court and public agency involved, and the file or cause number of the case. |
| 4. Prior addresses (for immediate preceding 7 year period). | |

11. STATEMENT OF BANKRUPTCY, RECEIVERSHIP or CHARTER REVOCATION (A.R.S. §§10-202.D.2, 10-3202.D.2, 10-1623 & 10-11623)

- A) Has the corporation filed a petition for bankruptcy or appointed a receiver? One box **must** be marked: YES NO
- B) Has any person serving as an officer, director, trustee or incorporator of the corporation served in any such capacity OR held or controlled over 20% of the issued and outstanding common shares, or 20% of any other proprietary, beneficial or membership interest in any other corporation which has been placed in bankruptcy, receivership or had its charter revoked, or administratively or judicially dissolved by any state or jurisdiction?

[Underlined portion pertains to business corporations only] One box **must** be marked: YES NO

If "YES" to A and/or B, the following information **must be submitted** as an attachment to this report for each person subject to the statement above.

1. The names and addresses of each corporation and the person or persons involved. (e.g. officer, director, trustee or major stockholder)
2. The state in which each corporation was a) incorporated b) transacted business.
3. The dates of corporate operation.
4. If any involved person (listed in #1) has been involved in any other bankruptcy proceeding within the past year, the name and address of each corporation.
5. Date, Case number and Court where the bankruptcy was filed or receiver appointed.
6. Name and address of court appointed receiver.

12. SIGNATURES: Annual Reports must be signed and dated by at least one duly authorized officer or they will be rejected.

I declare, under penalty of law that all corporate income tax returns required by Title 43 of the Arizona Revised Statutes have been filed with the Arizona Department of Revenue. I further declare under penalty of law that I (we) have examined this report and the certificate, including any attachments, and to the best of my (our) knowledge and belief they are true, correct and complete.

Name Daniel C. Jacobs Date 9-20-05 Name _____ Date _____

Signature Daniel C. Jacobs Signature _____

Title V. Pres. Title _____

(Signator(s) must be duly authorized corporate officer(s) listed in section 7 of this report.)

9. FINANCIAL DISCLOSURE

Nonprofit corporations must attach a financial statement for each year. Forms of corporations are exempt from this requirement.

9A. MEMBERS (A.R.S. § 10-11622)

Only Nonprofit Corporations must answer this section.

10. CERTIFICATE OF DISCLOSURE

Has ANY person serving either by election or appointment more than 10% of the issued and outstanding capital stock of the corporation been: [Underlined portion pertains to business corporations]

1. Convicted of a felony involving a trust or fiduciary duty during the year period immediately preceding the date of the report.
2. Convicted of a felony, the essential elements of which include fraud or monopoly in any state or federal jurisdiction during the year period immediately preceding execution of the report.
3. Or are subject to an injunction, judgment or order of a court of competent jurisdiction immediately preceding execution of the report:
 - (a) fraud or registration provisions of the Securities Act of 1933
 - (b) the consumer fraud laws of the state in which the corporation is organized
 - (c) the antitrust or restraint of trade laws of the state in which the corporation is organized

If "YES", the following information must be provided for each person subject to one or more of the actions stated in Items 1. through 3. above:

1. Full name and prior names used.
2. Full birth name.
3. Present home address.
4. Prior addresses (for immediate preceding 7 year period).

11. STATEMENT OF BANKRUPTCY, REORGANIZATION, RECEIVERSHIP, LIQUIDATION, OR OTHER PROCEEDING (A.R.S. §§ 10-11623 & 10-11623)

- A) Has the corporation filed a petition for bankruptcy or reorganization in any state or federal jurisdiction?
- B) Has any person serving as an officer, director, trustee or major shareholder more than 20% of the issued and outstanding capital stock of the corporation which has been placed in bankruptcy or receivership in any state or federal jurisdiction?

[Underlined portion pertains to business corporations]

If "YES" to A and/or B, the following information must be provided for each person subject to the report for each person subject to the report:

1. The names and addresses of each stockholder.
2. The state in which each corporation is organized.
3. The dates of corporate operation.
4. If any involved person (listed in #1) is a stockholder, the address of each corporation.
5. Date, Case number and Court where the proceeding was held.
6. Name and address of court appointed receiver.

FOR 0223754-3 #000035 # 1221000241

PAY TO THE ORDER OF Arizona Corporation Commission \$ 4500

Fidelity Five Dollars BANK ONE

David A. Jacobs JPMORGAN CHASE BANK, N.A. PHOENIX, AZ 85073

DATE 9-20-05

WEST SEDCO, INC. P.O. BOX 447 CONGRESS, AZ 85332

035

...sheet including assets, liabilities). All other information should be reported on the separate sheet.

DOES NOT have members.

...ator and/or person controlling or holding more than 10% of the issued and outstanding capital or membership interest in the corporation.

...y state or federal jurisdiction within the sever...

...i, theft by false pretenses or restraint of trade, or the execution of this certificate? ...al court entered within the seven year period or permanent order involved the violation of

...marked: YES NO

...of each conviction or judicial action; ...ourt and public agency involved, and ...the case.

...R.S. §§10-202.D.2, 10-3202.D.2, 10-

...marked: YES NO

...any such capacity OR held or controlled ...cial or membership interest in any other ...atively or judicially dissolved by any state

...marked: YES NO

...report for each person subject to the ...e.g. officer, director, trustee or major

...g within the past year, the name and

12. SIGNATURES: Annual Reports must be signed and dated by at least one duly authorized officer or they will be rejected.

I declare, under penalty of law that all corporate income tax returns required by Title 43 of the Arizona Revised Statutes have been filed with the Arizona Department of Revenue. I further declare under penalty of law that I (we) have examined this report and the certificate, including any attachments, and to the best of my (our) knowledge and belief they are true, correct and complete.

Name Daniel C. Jacobs Date 9-20-05 Name _____ Date _____

Signature Daniel C. Jacobs Signature _____

Title V. Pres. Title _____

(Signator(s) must be duly authorized corporate officer(s) listed in section 7 of this report.)

2P

When recorded, mail to:

Name: Dan Jacobs

Address: Box 437

Congress, AZ

City/State/Zip Code: 85332

2003071627 BK 4647 PG 665
OFFICIAL RECORDS OF MOHAVE COUNTY
JOAN MC CALL, MOHAVE COUNTY RECORDER
08/25/2003 01:03P PAGE 1 OF 2
DAN JACOBS
RECORDING FEE 14.00

Space above this line for Recorder's use

ARS-11-1134

QUITCLAIM DEED

KNOW ALL MEN BY THESE PRESENTS:

That I(we), Goldconda Chemicals Corp.
the undersigned, for the consideration of Ten Dollars (\$10.00), and other valuable considerations, do
hereby release, remise, and forever quitclaim unto Goldconda Resources Inc.

all right, title and interest in that certain Property situated in Mohave County,
State of Arizona, and described as follows:

See attached exhibit "A"

RECEIVED
BLM. AZ STATE OFFICE
2005 APR - 8 11: 10
PHOENIX, ARIZONA


RECEIVED
BLM. AZ STATE OFFICE
2001 MAR 12 P 2: 31
PHOENIX, ARIZONA

IN WITNESS WHEREOF, I(we) have hereunto set my(our) hand(s) and seal this _____ day of _____ 19____.

Roy W. Carlson, President
Print Name of Releasor

[Signature]
Signature of Releasor

State of Arizona)
County of Yavapai) ss.



On this 10 day of Mar, 2004, before me, the undersigned Notary Public, personally appeared Roy W. Carlson

known to me to be the individual(s) who executed the foregoing instrument and acknowledged the same to be his(her)(their) free act and deed.

My Commission Expires: _____
[Signature]
Notary Public

Mining claims held by Golconda Chemicals Corporation

Claim names	Status	Location date	AMC Number
Monitor	Location	May 17, 1951	60032
Monitor Extension	Location	May 17, 1951	60033
Monitor No. 1	Location	May 19, 1951	60034
Monitor No. 3	Location	May 19, 1951	60035
Monitor No. 4	Location	May 19, 1951	60036
Monitor No. 5	Location	May 19, 1951	60037
Monitor No. 6	Location	May 22, 1951	60038
Monitor No. 7	Location	May 22, 1951	60039
King Fraction	Location	Oct. 10, 1979	60858

9

All located in Mohave co., Az.,-in Sections 5 & 6.
Township -22 North, Range 17-West. Gila & Salt River
And Meridian, Mohave Co., Az., Wallapai Mining Dist.

RECEIVED
B.L.M. AZ STATE OFFICE
2005 APR -8 A 11: 14
PHOENIX, ARIZONA

PHOENIX, ARIZONA

2001 MAR 12 P 2: 31

RECEIVED
B.L.M. AZ STATE OFFICE

20

When recorded, mail to:

Name: Dan Jacobs

Address: Box 437

Congress Arizona 85332

City/State/Zip Code: _____

2003071628 BK 4647 PG 667
OFFICIAL RECORDS OF MOHAVE COUNTY
JOAN MC CALL, MOHAVE COUNTY RECORDER
08/25/2003 01:04P PAGE 1 OF 2
DAN JACOBS
RECORDING FEE 14.00

Space above this line for Recorder's use

ARS-11-1134

B5

QUITCLAIM DEED

KNOW ALL MEN BY THESE PRESENTS:

That I(we), Pontiac Mines Inc.
the undersigned, for the consideration of Ten Dollars (\$10.00), and other valuable considerations do
hereby release, remise, and forever quitclaim unto Goldconda Resources Inc. Corp.

all right, title and interest in that certain Property situated in Mohave County,
State of Arizona, and described as follows:

See exhibit "A" ATTACHED

RECEIVED
B.L.M. AZ STATE OFFICE
2001 MAR 12 P 2:31
PHOENIX, ARIZONA

IN WITNESS WHEREOF, I(we) have hereunto set my(our) hand(s) and seal this _____ day of
_____ 19 _____.

Roy W. Carlson, President
Print Name of Releasor

[Signature]
Signature of Releasor

Print Name of Releasor
State of ARIZONA)
County of YAVAPAI) ss.



On this 10 day of March, 2001, before me, the undersigned Notary
Public, personally appeared Roy W. Carlson

known to me to be the individual(s) who executed the foregoing instrument and acknowledged the same
to be his(her)(their) free act and deed.

My Commission Expires: _____
[Signature]
Notary Public

TABLE I
Mining claims held by Pontiac Mines, Inc.

Claim Name	Status	Location Date	AMC Number	Area (acres)
Tub	Patent	Feb. 16, 1900*	MS 1315*	20.66
Prosperity	Patent	Mar. 9, 1908*	MS 2427*	19.798
Golconda	Patent	Sept. 11, 1911*	MS 2617*	15.012
Virginia	Patent	May 4, 1914*	MS 2889*	10.996
Little Jimmy	Patent	Aug. 13, 1919*	MS 3138*	5.337
Black Metal	Location	Nov. 20, 1909	60025	
Copper King	Location	Jan 1, 1906	60026	
Gold Reserve	Location	Jan 1, 1907	60027	
Green Linnet	Location	Jan 1, 1883	60028	
Montreal	Location	Mar. 5, 1918	60029	
Niwot	Location	Mar. 12, 1909	60030	
Oro Fino	Location	July 27, 1909	60031	

All located in Mohave co., Az.,-in Sections 5 & 6.
Township -22 North, Range 17-West. Gila & Salt River
And Meridian, Mohave Co. ,Az., Wallapai Mining Dist.

PAGE 2 OF 2
BK 4647 PG 668 FEE#2003071628

RECEIVED
B.L.M. AZ STATE OFFICE
2008 MAR 12 P 2:31
PHOENIX, ARIZONA

RECEIVED
B.L.M. AZ STATE OFFICE
2005 APR -8 A 11:14
PHOENIX, ARIZONA

2P

When recorded, mail to:

Name: Dan Jacobs

Address: Box 437

Congress Arizona 85332

City/State/Zip Code: _____

2003071628 BK 4647 PG 667
OFFICIAL RECORDS OF MOHAVE COUNTY
JOAN MC CALL, MOHAVE COUNTY RECORDER
08/25/2003 01:04P PAGE 1 OF 2
DAN JACOBS
RECORDING FEE 14.00

Space above this line for Recorder's use

ARS-11-1134

B5

QUITCLAIM DEED

KNOW ALL MEN BY THESE PRESENTS:

That I(we), Pontiac Mines Inc.,
the undersigned, for the consideration of Ten Dollars (\$10.00), and other valuable considerations, do
hereby release, remise, and forever quitclaim unto Goldconda Resources Inc. Corp.

[Handwritten initials]

all right, title and interest in that certain Property situated in Mohave County,
State of Arizona, and described as follows:

See exhibit "A" ATTACHED

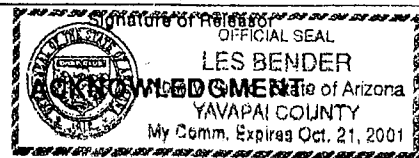
RECEIVED BUREAU OF LAND MANAGEMENT
2001 MAR 12 2001 AUG 27 A 11:32
PHOENIX, ARIZONA
STATE OFFICE
PHOENIX, ARIZONA

IN WITNESS WHEREOF, I(we) have hereunto set my(our) hand(s) and seal this _____ day of _____, 19_____.

Roy W. Carlson, President
Print Name of Releasor

[Handwritten Signature]
Signature of Releasor

Print Name of Releasor
State of ARIZONA)
County of YAVAPAI) ss.



On this 10 day of March, 2001, before me, the undersigned Notary Public, personally appeared Roy W. Carlson

known to me to be the individual(s) who executed the foregoing instrument and acknowledged the same to be his(her)(their) free act and deed.

My Commission Expires: _____

[Handwritten Signature]
Notary Public

TABLE I
Mining claims held by Pontiac Mines, Inc.

Claim Name	Status	Location Date	AMC Number	Area (acres)
Tub	Patent	Feb. 16, 1900*	MS 1315*	20.66
Prosperity	Patent	Mar. 9, 1908*	MS 2427*	19.798
Golconda	Patent	Sept. 11, 1911*	MS 2617*	15.012
Virginia	Patent	May 4, 1914*	MS 2889*	10.996
Little Jimmy	Patent	Aug. 13, 1919*	MS 3138*	5.337
Black Metal	Location	Nov. 20, 1909	60025	
Copper King	Location	Jan 1, 1906	60026	
Gold Reserve	Location	Jan 1, 1907	60027	
Green Linnet	Location	Jan 1, 1883	60028	
Montreal	Location	Mar. 5, 1918	60029	
Niwot	Location	Mar. 12, 1909	60030	
Oro Fino	Location	July 27, 1909	60031	

All located in Mohave co., Az.,-in Sections 5 & 6.
Township -22 North, Range 17-West. Gila & Salt River
And Meridian, Mohave Co. ,Az., Wallapai Mining Dist.

PAGE 2 OF 2
BK 4647 PG 668 FEE#2003071628

RECEIVED
BUREAU OF
LAND MANAGEMENT
2003 AUG 27 A 11: 32
ARIZONA
STATE OFFICE
PHOENIX, ARIZONA

RECEIVED
B.L.M. STATE OFFICE
2003 MAR 12 P 2: 31
PHOENIX, ARIZONA

United States Department of the Interior
Bureau of Land Management
 BUSINESS & SUPPORT SVCS DIV
 222 N CENTRAL AVE
 PHOENIX, AZ 85004 -2203
 Phone: (602) 417-9200

Receipt

No: 272167

Transaction #: 287552

Date of Transaction: 03/12/2001

CUSTOMER: DAN JACOBS
 BOX 437
 CONGRESS, AZ 86332

LINE #	QTY	DESCRIPTION	REMARKS	UNIT PRICE	TOTAL
1	1.00	LOCATABLE MINERALS / MINING CLAIMS-NOT NEW-UNADJUD, ONE AUTH NO. ONLY / MINING CLAIM MONEY RECEIVED (455) CASES: AMC60025/\$35.00	TRF (7)	- n/a -	35.00
TOTAL:					\$35.00

PAYMENT INFORMATION

1	AMOUNT: \$35.00	POSTMARKED: N/A
	TYPE: CASH	RECEIVED: 03/12/2001
	NAME: JACOBS, DAN	
	BOX 437	
	CONGRESS AZ 86332	

REMARKS

This receipt was generated by the automated BLM Collections and Billing System and is a paper representation of a portion of the official electronic record contained therein.

2P

When recorded, mail to:

Name: Dan Jacobs

Address: Box 437

Congress, AZ

City/State/Zip Code: 85332

2003071627 BK 4647 PG 665
OFFICIAL RECORDS OF MOHAVE COUNTY
JOAN MC CALL, MOHAVE COUNTY RECORDER
08/25/2003 01:03P PAGE 1 OF 2
DAN JACOBS
RECORDING FEE 14.00

Space above this line for Recorder's use

ARS-11-1104

QUITCLAIM DEED

B5

KNOW ALL MEN BY THESE PRESENTS:

That I(we), Goldconda Chemicals Corp.
the undersigned, for the consideration of Ten Dollars (\$10.00), and other valuable considerations, do hereby release, remise, and forever quitclaim unto Goldconda Resources Inc Corp.

all right, title and interest in that certain Property situated in Mohave County,
State of Arizona, and described as follows:

See attached exhibit "A"

IN WITNESS WHEREOF, I(we) have hereunto set my(our) hand(s) and seal this

19 _____

Roy W. Carlson, President
Print Name of Releasor

[Signature]
Signature of Releasor

State of ARIZONA

County of YAVAPAI


On this 10 day of Mar, 2003, before me, the undersigned Notary Public, personally appeared Roy W. Carlson

known to me to be the individual(s) who executed the foregoing instrument and acknowledged the same to be his(her)(their) free act and deed.

My Commission Expires: _____

[Signature]
Notary Public

RECEIVED
BUREAU OF
STATE LAND MANAGEMENT
2003 MAR 12 P 2:31 2003 AUG 27 A 11:32
PHOENIX, ARIZONA



United States Department of the Interior
Bureau of Land Management
 BUSINESS & SUPPORT SVCS DIV
 222 N CENTRAL AVE
 PHOENIX, AZ 85004 -2203
 Phone: (602) 417-9200

Receipt

No: 272157

Transaction #: 287539**Date of Transaction:** 03/12/2001

CUSTOMER: DAN JACOBS
 PO BOX 437
 CONGRESS, AZ 85332

LINE #	QTY	DESCRIPTION	REMARKS	UNIT PRICE	TOTAL
1	1.00	LOCATABLE MINERALS / MINING CLAIMS-NOT NEW-UNADJUD, ONE AUTH NO. ONLY / MINING CLAIM MONEY RECEIVED (455) CASES: AMC60032/\$45.00	TRF (9)	- n/a -	45.00
TOTAL:					\$45.00

PAYMENT INFORMATION

1	AMOUNT: \$45.00	POSTMARKED: N/A
	TYPE: CASH	RECEIVED: 03/12/2001
	NAME: JACOBS, DAN	
	PO BOX 437	
	CONGRESS AZ 85332	

REMARKS

This receipt was generated by the automated BLM Collections and Billing System and is a paper representation of a portion of the official electronic record contained therein.

When recorded, mail to:

Name: Dan Jacobs

Address: Box 437

Congress, Az

City/State/Zip Code: 85332

Space above this line for Recorder's use

QUITCLAIM DEED

KNOW ALL MEN BY THESE PRESENTS:

That I(we), Golconda Chemicals Corp,
the undersigned, for the consideration of Ten Dollars (\$10.00), and other valuable considerations, do
hereby release, remise, and forever quitclaim unto Goldconda Resources Inc.
on 12/29/2000

all right, title and interest in that certain Property situated in Mohave County,
State of Arizona, and described as follows:

See exhibit "A" ATTACHED

AMC 60025-60031

RECEIVED
BLM AZ STATE OFFICE
2001 MAR 20 P 1:52
PHOENIX, ARIZONA

IN WITNESS WHEREOF, I(we) have hereunto set my(our) hand(s) and seal this 19th day of
March 2001.

Dan Jacobs Sect.
Print Name of Releasor


Dan Jacobs
Signature of Releasor

Print Name of Releasor

Signature of Releasor

State of Arizona)

County of Yavapai) ss.



On this 19 day of March 2001, before me, the undersigned Notary
Public, personally appeared DAN JACOBS

known to me to be the individual(s) who executed the foregoing instrument and acknowledged the same
to be his(her)(their) free act and deed.

My Commission Expires:

ENTERED INTO COMPUTER

DM 3/21/01

Les Bender
Notary Public

When recorded, mail to:

Name: Dan Jacobs

Address: Box 437

Congress Arizona 85332

City/State/Zip Code: _____

520-427-3212

520-427-3844

Space above this line for Recorder's use

*3/20/01
Replaced with Court
owned by the Grant
L.P.*

*Trustee
owned*

QUITCLAIM DEED

KNOW ALL MEN BY THESE PRESENTS:

That I(we), Pontiac Mines Inc.,
the undersigned, for the consideration of Ten Dollars (\$10.00), and other valuable considerations, do
hereby release, remise, and forever quitclaim unto Goldconda Resources Inc.

all right, title and interest in that certain Property situated in Mohave County,
State of Arizona, and described as follows:

See exhibit "A" ATTACHED

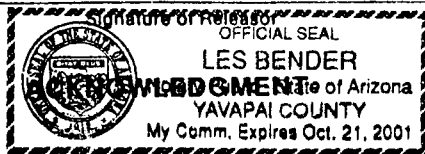
RECEIVED
B.L.M. ARIZONA STATE OFFICE
2001 MAR 12 P 2:31
PHOENIX, ARIZONA

IN WITNESS WHEREOF, I(we) have hereunto set my(our) hand(s) and seal this _____ day of
_____ 19 _____.

Roy W. Carlson, President
Print Name of Releasor

[Signature]
Signature of Releasor

Print Name of Releasor
State of ARIZONA)
County of YAVAPAI) ss.



On this 10 day of March, 2001, before me, the undersigned Notary
Public, personally appeared Roy W. Carlson

known to me to be the individual(s) who executed the foregoing instrument and acknowledged the same
to be his(her)(their) free act and deed.

My Commission Expires: _____
[Signature]
Notary Public

Claim Name	Status	Location Date	AHC Number	Area (acres)
Tub	Patent	Feb. 16, 1900*	MS 1315*	20.66
Prosperity	Patent	Mar. 9, 1908*	MS 2427*	19.796
Golconda	Patent	Sept. 11, 1911*	MS 2617*	15.012
Virginia	Patent	May 4, 1914*	MS 2889*	10.996
Little Jimmy	Patent	Aug. 13, 1919*	MS 3138*	5.337
Black Metal	Location	Nov. 20, 1909	60025	
Copper King	Location	Jan 1, 1906	60026	
Gold Reserve	Location	Jan 1, 1907	60027	
Green Linnet	Location	Jan 1, 1883	60028	
Montreal	Location	Mar. 5, 1918	60029	
Niwot	Location	Mar. 12, 1909	60030	
Oro Fino	Location	July 27, 1909	60031	

All located in Mohave co., Az.,-in Sections 5 & 6.
Township -22 North, Range 17-West. Gila & Salt River
And Meridian, Mohave Co. ,Az., Wallapai Mining Dist.

RECEIVED
B.L.M. AZ STATE OFFICE
2001 MAR 20 P 1:52
PHOENIX, ARIZONA

TABLE I
Mining claims held by Pontiac Mines, Inc.

Claim Name	Status	Location Date	AMC Number	Area (acres)
Tub	Patent	Feb. 16, 1900*	MS 1315*	20.66
Prosperity	Patent	Mar. 9, 1908*	MS 2427*	19.798
Golconda	Patent	Sept. 11, 1911*	MS 2617*	15.012
Virginia	Patent	May 4, 1914*	MS 2889*	10.996
Little Jimmy	Patent	Aug. 13, 1919*	MS 3138*	5.337
Black Metal	Location	Nov. 20, 1909	60025	
Copper King	Location	Jan 1, 1906	60026	
Gold Reserve	Location	Jan 1, 1907	60027	
Green Linnet	Location	Jan 1, 1883	60028	
Montreal	Location	Mar. 5, 1918	60029	
Niwot	Location	Mar. 12, 1909	60030	
Oro Fino	Location	July 27, 1909	60031	

7

All located in Mohave co., Az., -in Sections 5 & 6.
Township -22 North, Range 17-West. Gila & Salt River
And Meridian, Mohave Co., Az., Wallapai Mining Dist.

RECEIVED
BLM STATE OFFICE
2001 MAR 12 P 2:31
BUREAU OF LAND MANAGEMENT
STATE OF ARIZONA

United States Department of the Interior
Bureau of Land Management
 BUSINESS & SUPPORT SVCS DIV
 222 N CENTRAL AVE
 PHOENIX, AZ 85004 -2203
 Phone: (602) 417-9200

Receipt	
No:	272167

Transaction #: 287552
Date of Transaction: 03/12/2001

CUSTOMER: DAN JACOBS
 BOX 437
 CONGRESS, AZ 86332

LINE #	QTY	COMMODITY / SUBJECT / ACTION / PRODUCT	REMARKS	UNIT PRICE	TOTAL
1	1	LOCATABLE MINERALS / MINING CLAIMS-ACCOUNTS/UNADJUDICATED / MINING CLAIM MONEY RECEIVED (455)	TRF (7)	- n/a -	\$35.00

TOTAL: \$35.00

PAYMENT INFORMATION

1	AMOUNT: \$35.00	POSTMARKED: N/A
	TYPE: CASH	RECEIVED: 03/12/2001
	NAME: JACOBS, DAN BOX 437 CONGRESS AZ 86332	

REMARKS

CASE SERIAL NUMBER INFORMATION

TRNS #	LINE #	CASES
287552	1	AMC60025

This receipt was generated by the automated BLM Collections and Billings System and is a paper representation of a portion of the official electronic record contained therein.

When recorded, mail to:

Name: Dan Jacobs

Address: Box 437

Congress, AZ

City/State/Zip Code: 85332

Space above this line for Recorder's use

QUITCLAIM DEED

KNOW ALL MEN BY THESE PRESENTS:

That I(we), Golconda Chemicals Corp., the undersigned, for the consideration of Ten Dollars (\$10.00), and other valuable considerations, do hereby release, remise, and forever quitclaim unto Goldconda Resources Inc.

all right, title and interest in that certain Property situated in Mohave County, State of Arizona, and described as follows:

See attached exhibit "A"

BLM RECEIVED
2001 MAR 12 P 2:31
PHOENIX, ARIZONA

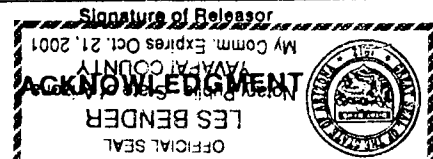
*3/10/01
Mr. Jacobs called said effective
date of transfer was date signed
when notarized 3/10/01
KCM*

IN WITNESS WHEREOF, I(we) have hereunto set my(our) hand(s) and seal this _____ day of _____ 19____.

Roy W. Carlson, President
Print Name of Releasor

[Signature]
Signature of Releasor

State of ARIZONA)
County of YAVAPAI) ss.



On this 10 day of Mar, 2001, before me, the undersigned Notary Public, personally appeared Roy W. Carlson

known to me to be the individual(s) who executed the foregoing instrument and acknowledged the same to be his(her)(their) free act and deed.

My Commission Expires: _____
[Signature]
Notary Public

ENTERED INTO COMPUTER
3/19/01 KCM

Mining claims held by Golconda Chemicals Corporation

Claim names	Status	Location date	AMC Number
Monitor	Location	May 17, 1951	60032
Monitor Extension	Location	May 17, 1951	60033
Monitor No. 1	Location	May 19, 1951	60034
Monitor No. 3	Location	May 19, 1951	60035
Monitor No. 4	Location	May 19, 1951	60036
Monitor No. 5	Location	May 19, 1951	60037
Monitor No. 6	Location	May 22, 1951	60038
Monitor No. 7	Location	May 22, 1951	60039
King Fraction	Location	Oct. 10, 1979	60858

All located in Mohave co., Az.,-in Sections 5 & 6.
 Township -22 North, Range 17-West. Gila & Salt River
 And Meridian, Mohave Co. ,Az., Wallapai Mining Dist.

9

RECEIVED ARIZONA

2001 MAR 12 P 2:31

RECEIVED
 B.L.M. STATE OFFICE

ENTERED INTO COMPUTER

2/19/01 JN

United States Department of the Interior
Bureau of Land Management
 BUSINESS & SUPPORT SVCS DIV
 222 N CENTRAL AVE
 PHOENIX, AZ 85004 -2203
 Phone: (602) 417-9200

Receipt	
No.	272157

Transaction #: 287539
Date of Transaction: 03/12/2001

CUSTOMER: DAN JACOBS
 PO BOX 437
 CONGRESS, AZ 85332

LINE #	QTY	COMMODITY / SUBJECT / ACTION / PRODUCT	REMARKS	UNIT PRICE	TOTAL
1	1	LOCATABLE MINERALS / MINING CLAIMS-ACCOUNTS/UNADJUDICATED / MINING CLAIM MONEY RECEIVED (455)	TRF (9)	- n/a -	\$45.00
TOTAL:					\$45.00

PAYMENT INFORMATION			
1	AMOUNT:	\$45.00	POSTMARKED: N/A
	TYPE:	CASH	RECEIVED: 03/12/2001
	NAME:	JACOBS, DAN PO BOX 437 CONGRESS AZ 85332	

REMARKS

CASE SERIAL NUMBER INFORMATION		
TRNS #	LINE #	CASES
287539	1	AMC60032

This receipt was generated by the automated BLM Collections and Billings System and is a paper representation of a portion of the official electronic record contained therein.

NOTICE!!

These documents have been scanned!

Do not place un-scanned documents beneath this notice!

Do not remove this notice from this file!

GPO Jacket No. 560-102
Print Order 61549
Rise Business Services, LLC
Job=AZ15 9/17/2019



Box Number= AZ15256



Claim Begin-End: AMC060025-AMC060039

4 Annual Filings



AZ15256-8

AMC058298-AMC060025

JCR MINING VENTURES, LLC.

P.O. Box 447

Congress, Az.
85332

Phone 928-427-3844

60025
60858
331685

335422

Bureau of Land Management
One North Central Ave.
Suite 800
Phoenix, Az. 85004-4427

87686
29140
112738

Sirs:

Please find enclosed a chk. in the amt. of \$4,030.00 To cover the Annual Maintenance Fee payment for these two sets of claims.

JCR Mining Ventures, LLC - 22	\times \$155.00	=	3410.00
Roadside Claims	\times 4	\times \$155.00	= 620.00

Total \$4,030.00

ENTERED
AUG 27 2018
BY: RAM

PHOENIX, ARIZONA

2018 AUG 23 A 10:15

RECEIVED
BLM AZ STATE OFFICE

Thank You,

Don Jacobs

Don Jacobs, Agent
Box 447

Congress, Az. 85332

928-427-3844

When Recorded mail to:

Name: JCR Mining Ventures, LLC

Address: BOX-447

City/State/Zip: CONGRESS, AZ 85332

BLM

Date

Stamp

Unpatented Mining Claims

Claim Name	BLM Listed Claimant	AMC Number
Black Metal	JCR Mining Ventures, LLC	60025
Copper King	JCR Mining Ventures, LLC	60026
Gold Reserve	JCR Mining Ventures, LLC	60027
Green Linnet	JCR Mining Ventures, LLC	60028
Montreal	JCR Mining Ventures, LLC	60029
Niwot	JCR Mining Ventures, LLC	60030
Oro Fino	JCR Mining Ventures, LLC	60031
Monitor	JCR Mining Ventures, LLC	60032
Monitor Extension	JCR Mining Ventures, LLC	60033
Monitor No. 1	JCR Mining Ventures, LLC	60034
Monitor No. 3	JCR Mining Ventures, LLC	60035
Monitor No. 4	JCR Mining Ventures, LLC	60036
Monitor No. 5	JCR Mining Ventures, LLC	60037
Monitor No. 6	JCR Mining Ventures, LLC	60038
Monitor No. 7	JCR Mining Ventures, LLC	60039
King Fraction	JCR Mining Ventures, LLC	60858
W.S. Marle #2	JCR Mining Ventures, LLC	331685
W.S. Marle #3	JCR Mining Ventures, LLC	331686
W.S. Marle #4	JCR Mining Ventures, LLC	331687
W.S. Marle #8	JCR Mining Ventures, LLC	331688
W.S. Marle #1	JCR Mining Ventures, LLC	335422
W.S. Marle #9	JCR Mining Ventures, LLC	335423

PHOENIX, ARIZONA

2018 AUG 23 A 10:15

All claims located within Sections 5, 6, 8 and 31, Townships 22 and 23 North, Range 17 West, Gila and Salt River Base and Meridian, Mohave County, Arizona.

No of Claims: 22 x \$ 155

Check No: 2481 Init: SR

Receipt No: 4242513

FOR BLM USE ONLY

MAINTENANCE FEE PAYMENT

Claimant Name: JCR Mining Ventures, LLC
 Address: P.O. Box 447
 City: Congress State: AZ Zip: 85332
 Telephone: 928-427-3844
 E-mail address: _____
 Signature: Don J. [unclear], Agent
 Check here if this is a change of address.

RECEIVED
 BLM AZ STATE OFFICE
 2010 AUG 23 A 10:15
 PHOENIX, ARIZONA
 BLM
 Date
 Stamp

LINE NO.	AMC NUMBER	CLAIM/SITE NAME	COUNTY RECORDER DATA (If available)	TWP	RNG	SEC
1	87690	Roadside	237 - Pg. 879	22N	18W	13
2	87691	Roadside #1	237 - Pg. 895	22N	18W	13
3	29140	Roadside # 2	487 - Pg. 778	22N	18W	13
4	112738	Roadside # 3	662 - Pg. 856	22N	17W	12/13
5						
6						
7						
8						
9						
10						

List additional claims on Form MCF114.

Bureau of Land Management
 Arizona State Office
 www.blm.gov/az/

No. of Claims: 4 x \$140 = _____
 Check No: 2489 Init. [Signature]
 Receipt No.: 4242513
 For BLM Use Only

Form: MCF112
 Revised July 2009

This form is available from the Arizona Department of Mines and Mineral Resources and may be reproduced.

United States Department of the Interior
Bureau of Land Management
 DIV OF LANDS, MINRLS & ENERGY
 ONE N CENTRAL AVE
 PHOENIX, AZ 85004 -4427
 Phone: 602-417-9200

Receipt

No: 4242513

Transaction #: 4357942	
Date of Transaction: 08/23/2018	
CUSTOMER:	
JCR MINING VENTURES LLC PO BOX 447 CONGRESS, AZ 85332-0447 US	

LINE #	QTY	DESCRIPTION	REMARKS	UNIT PRICE	TOTAL
1	1.00	LOCATABLE MINERALS / MINING CLAIMS- NOT NEW-UNADJUD.ONE AUTH NO. ONLY / MINING CLAIM MONEY RECEIVED CASES: AMC60025/\$4030.00	2019 MAINT (26)	- n/a -	4030.00
TOTAL:					\$4,030.00

PAYMENT INFORMATION			
1	AMOUNT:	4030.00	POSTMARKED: N/A
	TYPE:	CHECK	RECEIVED: 08/23/2018
	CHECK NO:	2481	
	NAME:	ROGERS, DAVID B 118 CARPENTER RD CASTLE ROCK WA 98611 US	

REMARKS

This receipt was generated by the automated BLM Collections and Billing System and is a paper representation of a portion of the official electronic record contained therein.

Bureau of Land Management
One North Central Ave.
Suite 800
Phoenix, Az. 85004-2203

Ref. Annual Maintenance Fee
Whom ever;

87686
29140
112738
60025
60858
331685
335422

Enclosed please find a check in
the amt. of \$4030.00 To cover the annual
maintenance fee pmt. for the enclosed two
sets of Mining claims.

Goldconda Claims - 22 x \$155.00 = \$3410.00
Roadside Claims - 4 x \$155.00 = \$620.00

Total \$4030.00

Phone 928-427-3844

Thank You,
Dan Jacek
Box 447
Congress, Az.
85332

PHOENIX, ARIZONA
2017 AUG 11 P 1:39
RECEIVED
BLM AZ STATE OFFICE



MAINTENANCE FEE PAYMENT

Claimant Name: Don Jacobs, Agent
 Address: Box 447
 City: Congress State: Az Zip: 85332
 Telephone: 928-427-3844
 E-mail address: _____
 Signature: Don Jacobs

Check here if this is a change of address.

RECEIVED
 BLM AZ STATE OFFICE
 PHOENIX, ARIZONA
 2017 AUG 11 P 1:38
 BLM
 Date
 Stamp

LINE NO.	AMC NUMBER	CLAIM/SITE NAME	COUNTY RECORDER DATA (If available)	TWP	RNG	SEC
1	87690	Roadside	Book-237-Pg.897	22N	18W	13
2	87691	Roadside No.1	" " 895	"	"	"
3	29140	Roadside No.2	" 487 " 778	"	"	"
4	112738	Roadside No.3	" 662 " 856	"	"	"
5		* Roadside No.3 - Partially in		"	17W	18
6						
7						
8						
9						
10						

List additional claims on Form MCF114.

Bureau of Land Management
Arizona State Office
www.blm.gov/az/

No. of Claims: 4 x \$: 620.00
 Check No: 2353 Init. _____
 Receipt No.: _____
For BLM Use Only

Form: MCF112
 Revised July 2009

When Recorded mail to:

Name: Doh Jacobs, Agent

Address Box 447

City/State/Zip: CONGRESSE, AZ 85332

BLM
Date
Stamp

Unpatented Mining Claims

Claim Name	BLM Listed Claimant	AMC Number
Black Metal	Goldconda Resources, Inc.	60025
Copper King	Goldconda Resources, Inc.	60026
Gold Reserve	Goldconda Resources, Inc.	60027
Green Elnet	Goldconda Resources, Inc.	60028
Montreal	Goldconda Resources, Inc.	60029
Niwot	Goldconda Resources, Inc.	60030
Oro Fino	Goldconda Resources, Inc.	60031
Monitor	Goldconda Resources, Inc.	60032
Monitor Extension	Goldconda Resources, Inc.	60033
Monitor No. 1	Goldconda Resources, Inc.	60034
Monitor No. 3	Goldconda Resources, Inc.	60035
Monitor No. 4	Goldconda Resources, Inc.	60036
Monitor No. 5	Goldconda Resources, Inc.	60037
Monitor No. 6	Goldconda Resources, Inc.	60038
Monitor No. 7	Goldconda Resources, Inc.	60039
King Fraction	Goldconda Resources, Inc.	60858
W.S. Marle #2	West Sedco, Inc.	331685
W.S. Marle #3	West Sedco, Inc.	331686
W.S. Marle #4	West Sedco, Inc.	331687
W.S. Marle #8	West Sedco, Inc.	331688
W.S. Marle #1	West Sedco, Inc.	335422
W.S. Marle #9	West Sedco, Inc.	335423

All claims located within Sections 5, 6, 8 and 31, Townships 22 and 23 North, Range 17 West, Gila and Salt River Base and Meridian, Mohave County, Arizona.

RECEIVED
BLM AZ STATE OFFICE
2011 AUG 11 P 1:38
PHOENIX, ARIZONA

No of Claims: 22 x \$155.00 = 3410

Check No: 2353 Init: ESG

Receipt No: 3933337

FOR BLM USE ONLY

United States Department of the Interior
Bureau of Land Management
 DIV OF LANDS, MINRLS & ENERGY
 ONE N CENTRAL AVE
 PHOENIX, AZ 85004 -4427
 Phone: 602-417-9200

Receipt

No: 3933337

Transaction #: 4042920	
Date of Transaction: 08/11/2017	
CUSTOMER:	
DAN JACOBS PO BOX 447 CONGRESS, AZ 85332-0447 US	

LINE #	QTY	DESCRIPTION	REMARKS	UNIT PRICE	TOTAL
1	1.00	LOCATABLE MINERALS / MINING CLAIMS- NOT NEW-UNADJUD, ONE AUTH NO. ONLY / MINING CLAIM MONEY RECEIVED CASES: AMC87690/\$4030.00	2018 MAINT (26)	- n/a -	4030.00
TOTAL:					\$4,030.00

PAYMENT INFORMATION			
1	AMOUNT:	4030.00	POSTMARKED: N/A
	TYPE:	CHECK	RECEIVED: 08/11/2017
	CHECK NO:	2353	
	NAME:	ROGERS, DAVID 118 CARPENTER RD CASTLE ROCK WA 98611 US	

REMARKS

This receipt was generated by the automated BLM Collections and Billing System and is a paper representation of a portion of the official electronic record contained therein.

60025

RECEIVED
BLM AZ STATE OFFICE

Congress, Az. 60858

Phoenix BLM 2016 AUG 15 P 3:03

331685

One North Central Ave. PHOENIX, ARIZONA

335422

Suite 800

87686

Phoenix, Az. 85004-4427

29140

112738

Sirs=

Please find enclosed a check in the amt.
* 4,030.00 to cover the "Annual Maint. Fee"
payment for the enclosed two sets of
claims.

The claimant is: JTR Mining Ventures, LLC.

Set No. 1 - 22 Claims @ \$155.00 = \$3,410.00

Set No. 2 - 4 Claims @ \$155.00 = 620.00

Total \$ 4030.00

Don Jacobs, Agent
928-427-3844

Thank You,
Dan Jacob
Box 447
Congress, Az.
85332

ENTERED
AUG 17 2016
BY: RJM

UNITED STATES
DEPARTMENT OF THE INTERIOR
BUREAU OF LAND MANAGEMENT
**MAINTENANCE FEE PAYMENT FORM FOR
LODE CLAIMS, MILL SITES, AND TUNNEL SITES**

Pg. 1 of 3

Remitter Name: JCR Mining Ventures, LLC
Mailing Address: P.O. Box 447
City, State, Zip: Congress, AZ 85332

Check here if this is a change of address.

FOR COUNTY RECORDER'S USE

No. of claims/sites 22
x \$155 per claim/site
Total due BLM \$ 3410

- The maintenance fee may be paid by cash, check, money order, Bureau of Land Management (BLM) Declining Deposit Account, or credit card (VISA, American Express, Discover, or MasterCard). Payments must be remitted to the BLM State Office where your claim or site is recorded and received on or before September 1. If the payment is mailed, the envelope must be postmarked by a bona fide delivery service on or before September 1 and received at the proper BLM State Office within 15 calendar days after the due date. Payments may also be made by telephone using a credit card. A complete listing of BLM State Offices with their addresses and phone numbers can be found at <http://www.blm.gov>.
- The maintenance fee for the following claim(s)/site(s) applies to the assessment year 2016.

CLAIM/SITE NAME	BLM SERIAL NO.
Black Metal	AMC 60025
Copper King	AMC 60026
Gold Reserve	AMC 60027
Green Linnet	AMC 60028
Montreal	AMC 60029
Niwot	AMC 60030
Oro Fino	AMC 60031
Monitor	AMC 60032
Monitor Extension	AMC 60033
Monitor No. 1	AMC 60034

Use a separate sheet for additional claim/site names, serial numbers, and claimant names and addresses.

(Continued on page 2)

RECEIVED
 BLM AZ STATE OFFICE
 AUG 15 P 3 03
 PHOENIX, ARIZONA

RECEIPT # 3631870

UNITED STATES
DEPARTMENT OF THE INTERIOR
BUREAU OF LAND MANAGEMENT
**MAINTENANCE FEE PAYMENT FORM FOR
LODE CLAIMS, MILL SITES, AND TUNNEL SITES**

Pg 2 of 3

Remitter Name: JCR Mining Ventures, LLC
 Mailing Address: P.O. Box 447
 City, State, Zip: Congress, AZ 85332

Check here if this is a change of address.

FOR COUNTY RECORDER'S USE

See pg. 1

No. of claims/sites _____
 x \$155 per claim/site _____
 Total due BLM \$0 _____

- The maintenance fee may be paid by cash, check, money order, Bureau of Land Management (BLM) Declining Deposit Account, or credit card (VISA, American Express, Discover, or MasterCard). Payments must be remitted to the BLM State Office where your claim or site is recorded and received on or before September 1. If the payment is mailed, the envelope must be postmarked by a bona fide delivery service on or before September 1 and received at the proper BLM State Office within 15 calendar days after the due date. Payments may also be made by telephone using a credit card. A complete listing of BLM State Offices with their addresses and phone numbers can be found at <http://www.blm.gov>.
- The maintenance fee for the following claim(s)/site(s) applies to the assessment year 2016.

CLAIM/SITE NAME	BLM SERIAL NO.
Monitor No. 3	AMC 60035
Monitor No. 4	AMC 60036
Monitor No. 5	AMC 60037
Monitor No. 6	AMC 60038
Monitor No. 7	AMC 60039
King Fraction	AMC 60858
W.S. Marle # 2	AMC 331685
W.S. Marle # 3	AMC 331686
W.S. Marle # 4	AMC 331687
W.S. Marle # 8	AMC 331688

Use a separate sheet for additional claim/site names, serial numbers, and claimant names and addresses.

RECEIVED
 BLM AZ STATE OFFICE
 PHOENIX, ARIZONA
 APR 19 10 30 AM '14

UNITED STATES
DEPARTMENT OF THE INTERIOR
BUREAU OF LAND MANAGEMENT
**MAINTENANCE FEE PAYMENT FORM FOR
LODE CLAIMS, MILL SITES, AND TUNNEL SITES**

Pg. 3 of 3

Remitter Name: JCR Mining Ventures, LLC
 Mailing Address: P.O. Box 447
 City, State, Zip: Congress, AZ 85332

Check here if this is a change of address.

FOR COUNTY RECORDER'S USE

See pg. 1

No. of claims/sites _____
 x \$155 per claim/site
 Total due BLM \$ 0

- The maintenance fee may be paid by cash, check, money order, Bureau of Land Management (BLM) Declining Deposit Account, or credit card (VISA, American Express, Discover, or MasterCard). Payments must be remitted to the BLM State Office where your claim or site is recorded and received on or before September 1. If the payment is mailed, the envelope must be postmarked by a bona fide delivery service on or before September 1 and received at the proper BLM State Office within 15 calendar days after the due date. Payments may also be made by telephone using a credit card. A complete listing of BLM State Offices with their addresses and phone numbers can be found at <http://www.blm.gov>.
- The maintenance fee for the following claim(s)/site(s) applies to the assessment year 2016.

CLAIM/SITE NAME	BLM SERIAL NO.
W.S. Marle # 1	AMC 335422
W.S. Marle #9	AMC 335423

RECEIVED
 BLM AZ STATE OFFICE
 2015 AUG 15 P 3:03
 PHOENIX, ARIZONA

Use a separate sheet for additional claim/site names, serial numbers, and claimant names and addresses.

UNITED STATES
DEPARTMENT OF THE INTERIOR
BUREAU OF LAND MANAGEMENT
**MAINTENANCE FEE PAYMENT FORM FOR
LODE CLAIMS, MILL SITES, AND TUNNEL SITES**

29-1 of 1

Remitter Name: JCR Mining Ventures, LLC
 Mailing Address: P.O. Box 447
 City, State, Zip: Congress, AZ 85332

Check here if this is a change of address.

FOR COUNTY RECORDER'S USE

No. of claims/sites 4
 x \$155 per claim/site
 Total due BLM \$ 620

- The maintenance fee may be paid by cash, check, money order, Bureau of Land Management (BLM) Declining Deposit Account, or credit card (VISA, American Express, Discover, or MasterCard). Payments must be remitted to the BLM State Office where your claim or site is recorded and received on or before September 1. If the payment is mailed, the envelope must be postmarked by a bona fide delivery service on or before September 1 and received at the proper BLM State Office within 15 calendar days after the due date. Payments may also be made by telephone using a credit card. A complete listing of BLM State Offices with their addresses and phone numbers can be found at <http://www.blm.gov>.
- The maintenance fee for the following claim(s)/site(s) applies to the assessment year 2016.

CLAIM/SITE NAME	BLM SERIAL NO.
Roadside	AMC 87690
Roadside #1	AMC 87691
Roadside #2	AMC 29140
Roadside #3	AMC 12708

RECEIVED
 BLM AZ STATE OFFICE
 PHOENIX, ARIZONA
 2016 AUG 15 PM 3:04

Use a separate sheet for additional claim/site names, serial numbers, and claimant names and addresses.


(Continued on page 2)

RECEIPT # 3631810

JACOBS

CERTIFIED MAIL

P.O. Box 487 447
Congress, Arizona 85332



7015 0640 0007 8977 6564


AZ 852

12 A/M

PM 12



1022



85004

U.S. POSTAGE
PAID
CONGRESS, AZ
85332
AUG 12, 16
AMOUNT

\$6.68

R2304W121235-05

RETURN RECEIPT
REQUESTED

Bureau of Land Management
One North Central Ave.
Suite 800
Phoenix, Az.


85004-4427

2574222

JACOBS

CERTIFIED MAIL


P.O. Box 487 447
Congress, Arizona 85332



AZ
12
PB



1022



85004

U.S. POSTAGE
PAID
CONGRESS, AZ
85332
AUG 12, 16
AMOUNT

\$6.68

R2304W121235-05

7015 0640 0007 8977 6564

Bureau of Land Management
One North Central Ave.
Suite 800
Phoenix, Az.

RETURN RECEIPT
REQUESTED

85004-4427

United States Department of the Interior
Bureau of Land Management
 DIV OF LANDS, MINRLS & ENERGY
 ONE N CENTRAL AVE
 PHOENIX, AZ 85004 -4427
 Phone: 602-417-9200

Receipt

No: 3631810

Transaction #: 3735616	
Date of Transaction: 08/16/2016	
CUSTOMER:	
DAN JACOBS PO BOX 447 CONGRESS, AZ 85332-0447 US	

LINE #	QTY	DESCRIPTION	REMARKS	UNIT PRICE	TOTAL
1	1.00	LOCATABLE MINERALS / MINING CLAIMS- NOT NEW-UNADJUD, ONE AUTH NO. ONLY / MINING CLAIM MONEY RECEIVED CASES: AMC60025/\$4030.00	MAINT FEE 2017 - 26	- n/a -	4030.00
TOTAL:					\$4,030.00

PAYMENT INFORMATION			
1	AMOUNT:	4030.00	POSTMARKED: 08/12/2016
	TYPE:	CHECK	RECEIVED: 08/15/2016
	CHECK NO:	1066	
	NAME:	ROGERS, DAVID B 118 CARPENTER RD CASTLE ROCK AZ 98611 US	

REMARKS

This receipt was generated by the automated BLM Collections and Billing System and is a paper representation of a portion of the official electronic record contained therein.

87686
29140
112738
60025
60858
331685
335422

The BLM
1. N. Central Ave.

Phoenix, Az

85004 - 2203

BLM personal:

Enclosed please find ~~the~~ Chk
in the amt. of \$4030.00 to cover the
annual maintenance fee for the enclosed
two sets of claims:

Goldend Claims - 22 x \$155.00 = 3410.00

Roadside Claims - 4 x \$155.00 = 620.00

Total - \$4030.00

Phone - 928-427-3844

Thank You,
Dan Jacob
Dan Jacob
Box 447
Congress, Az

ENTERED
AUG 18 2015
BY: 252

87686
29140
112738
60025
60858
331685
335422
RECEIVED
AUG 10 P 3:27
PHOENIX, ARIZONA

Return to:

MAINTENANCE FEE PAYMENT

Claimant Name: Ddn Jacobs, Agent
Address: Box 447
City: Congress State: Az Zip: 85332
Telephone: 928-427-3844
E-mail address: _____
Signature: Dan Jacobs

Check here if this is a change of address.

RECEIVED
BLM OFFICE
2015 AUG 10 P 3:27
PHOENIX, ARIZONA
BLM
Date
Stamp

LINE NO.	AMC NUMBER	CLAIM/SITE NAME	COUNTY RECORDER DATA (If available)	TWP	RNG	SEC
1	87690	Roadside	Book -237-Pg. 897	22N	18W	13
2	87691	Roadside No. 1	" -237- " 895	"	"	13
3	29140	Roadside No. 2	" -487- " 778	"	"	13
4	112738	Roadside No. 3	" -662- " 856	"	18W	13
5		* Roadside No. 3 - Partially in		"	17W	18
6						
7						
8						
9						
10						

List additional claims on Form MCF114.

Bureau of Land Management
Arizona State Office
www.blm.gov/az/

No. of Claims: 4 x \$ 1600.00
Check No: 1053 Init. DJA
Receipt No.: 3363961
For BLM Use Only

Form: MCF112
Revised July 2009

When Recorded mail to:
 Name: Dan Jacobs, Agent
 Address: Box 447
 City/State/Zip: CONGRESS, AZ 85332

BLM
 Date
 Stamp

Unpatented Mining Claims

Claim Name	BLM Listed Claimant	AMC Number
Black Metal	Goldconda Resources, Inc.	60025
Copper King	Goldconda Resources, Inc.	60026
Gold Reserve	Goldconda Resources, Inc.	60027
Green Linnet	Goldconda Resources, Inc.	60028
Montreal	Goldconda Resources, Inc.	60029
Niwot	Goldconda Resources, Inc.	60030
Oro Fino	Goldconda Resources, Inc.	60031
Monitor	Goldconda Resources, Inc.	60032
Monitor Extension	Goldconda Resources, Inc.	60033
Monitor No. 1	Goldconda Resources, Inc.	60034
Monitor No. 3	Goldconda Resources, Inc.	60035
Monitor No. 4	Goldconda Resources, Inc.	60036
Monitor No. 5	Goldconda Resources, Inc.	60037
Monitor No. 6	Goldconda Resources, Inc.	60038
Monitor No. 7	Goldconda Resources, Inc.	60039
King Fraction	Goldconda Resources, Inc.	60858
W.S. Marle #2	West Sedco, Inc.	331685
W.S. Marle #3	West Sedco, Inc.	331686
W.S. Marle #4	West Sedco, Inc.	331687
W.S. Marle #8	West Sedco, Inc.	331688
W.S. Marle #1	West Sedco, Inc.	335422
W.S. Marle #9	West Sedco, Inc.	335423

All claims located within Sections 5, 6, 8 and 31, Townships 22 and 23 North, Range 17 West, Gila and Salt River Base and Meridian, Mohave County, Arizona.

RECEIVED
 BLM PHOENIX OFFICE
 2015 AUG 10 P 3:27
 PHOENIX, ARIZONA

No of Claims:	<u>22</u>	x \$	<u>155.00</u>	=	<u> </u>
Check No:	<u>1053</u>	Init:	<u>A.H.</u>		
Receipt No:	<u>3363961</u>				
FOR BLM USE ONLY					

United States Department of the Interior
Bureau of Land Management
 LANDS/RECREATION & PLANNING
 ONE N CENTRAL AVE
 PHOENIX, AZ 85004 -2203
 Phone: 602-417-9200

Receipt

No: 3363961

Transaction #: 3461998	
Date of Transaction: 08/11/2015	
CUSTOMER:	
DAN JACOBS PO BOX 447 CONGRESS, AZ 85332-0447 US	

LINE #	QTY	DESCRIPTION	REMARKS	UNIT PRICE	TOTAL
1	1.00	LOCATABLE MINERALS / MINING CLAIMS-NOT NEW-UNADJUD, ONE AUTH NO. ONLY / MINING CLAIM MONEY RECEIVED CASES: AMC87690/\$4030.00	MAINT FEE PYMNT (26) 2016	- n/a -	4030.00
TOTAL:					\$4,030.00

PAYMENT INFORMATION			
1	AMOUNT:	4030.00	POSTMARKED: 08/05/2015
	TYPE:	CHECK	RECEIVED: 08/10/2015
	CHECK NO:	1053	
	NAME:	ROGERS, DAVID B 118 CARPENTER RD CASTLE ROCK WA 98611 US	

REMARKS

This receipt was generated by the automated BLM Collections and Billing System and is a paper representation of a portion of the official electronic record contained therein.

Goldconda Resources Corp.
P.O. Box ~~427~~ 447
Congress, Arizona 85332

7015 0640 0007 8977 5116



CERTIFIED MAIL
PLACE STICKER AT TOP OF ENVELOPE TO THE RIGHT
OF THE RETURN ADDRESS. FOLD AT DOTTED LINE



1022



85004

AUG 08, 15
AMOUNT

\$6.74

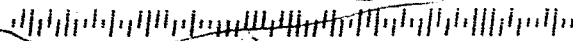
R2904W121235-04

RECEIVED
BLM AZ STATE OFFICE
2015 AUG 10 P 3:27
Bureau of Land Management
One N. Central Ave.
PHOENIX, ARIZONA
Suite 800
Phoenix, Az.

RETURN RECEIPT
REQUESTED

85004-4427

8500444427



87686
 29140
 112738
 60025
 331685
 335422

MAINTENANCE FEE PAYMENT

Claimant Name: Dan Jacobs for West Side, Inc.
 Address: P.O. Box 447
 City: Congress State: Az Zip: 85332
 Telephone: 928-427-3844
 E-mail address: _____
 Signature: Dan Jacobs

Check here if this is a change of address.

RECEIVED
 ULM AZ STA
 2014 AUG 13 P 1:18
 HOENIX, ARIZONA
 BLM
 Date
 Stamp

LINE NO.	AMC NUMBER	CLAIM/SITE NAME	COUNTY RECORDER DATA (If available)	TWP	RNG	SEC
1	87690	Roadside	237-Pg. 879	22N	18W	13
2	87691	Roadside #1	237-Pg. 895	22N	18W	13
3	29140	Roadside #2	487-Pg. 778	22N	18W	13
4	112738	Roadside #3	662-Pg. 856	22N	17W	12/13
5						
6						
7						
8						
9						
10						

List additional claims on Form MCF114.

Bureau of Land Management
 Arizona State Office
www.az.blm.gov

No. of Claims: 4 x \$ 15000.00
 Check No: CC Init. DL
 Receipt No.: 3101130
 For BLM Use Only

Form: MCF112
 Revised July 2005

This form is available from the Arizona Department of Mines and Mineral Resources and may be reproduced.

ENTERED
 AUG 15 2014
 BY: RE

When Recorded mail to:

Name Don Jacobs
Address P.O. Box 447
City/State/Zip: Congress, Az. 85332

BLM
Date
Stamp

Unpatented Mining Claims

Claim Name	BLM Listed Claimant	AMC Number
Black Metal	Goldconda Resources, Inc.	60025
Copper King	Goldconda Resources, Inc.	60026
Gold Reserve	Goldconda Resources, Inc.	60027
Green Linnet	Goldconda Resources, Inc.	60028
Montreal	Goldconda Resources, Inc.	60029
Niwot	Goldconda Resources, Inc.	60030
Oro Fino	Goldconda Resources, Inc.	60031
Monitor	Goldconda Resources, Inc.	60032
Monitor Extension	Goldconda Resources, Inc.	60033
Monitor No. 1	Goldconda Resources, Inc.	60034
Monitor No. 3	Goldconda Resources, Inc.	60035
Monitor No. 4	Goldconda Resources, Inc.	60036
Monitor No. 5	Goldconda Resources, Inc.	60037
Monitor No. 6	Goldconda Resources, Inc.	60038
Monitor No. 7	Goldconda Resources, Inc.	60039
King Fraction	Goldconda Resources, Inc.	60858
W.S. Marle #2	West Sedco, Inc.	331685
W.S. Marle #3	West Sedco, Inc.	331686
W.S. Marle #4	West Sedco, Inc.	331687
W.S. Marle #8	West Sedco, Inc.	331688
W.S. Marle #1	West Sedco, Inc.	335422
W.S. Marle #9	West Sedco, Inc.	335423

RECEIVED
BLM STATE OFFICE
PHOENIX, ARIZONA
AUG 13 P 1:18

All claims located within Sections 5, 6, 8 and 31, Townships 22 and 23 North, Range 17 West, Gila and Salt River Base and Meridian, Mohave County, Arizona.

No of Claims:	<u>22</u>	x \$ <u>155.00</u>	= \$ <u>3410.00</u>
Check No:	<u>101</u>	Init: <u>AKH</u>	
Receipt No:	<u>3101130</u>		
FOR BLM USE ONLY			

WEST SEDCO INC.

PO BOX 447
447

Congress, AZ 85332

Aug. 10, 2014

Phx. BLM
1 N. Central Ave.
Phoenix, Az
85004 - 2203

BLM personal:

Enclosed please find C.C. Chk.
in the amt. of \$ 4,030.00 to cover the
annual maintenance fee for the enclosed
two sets of claims:

Goldend Claims - 22 x \$155.00 = 3410.00

Roadside Claims - 4 x \$155.00 = 620.00

Total \$ 4030.00

Phone - 928-427-3844

(Fax to Beaver Mining Dist.)
928-427-3820

RECEIVED
M.A.

2014 AUG 13 P. 11:18

PHOENIX, ARIZONA

Thank You,
Don Jacobs
Don Jacobs
Box 447
Congress, Az
85332

United States Department of the Interior
Bureau of Land Management
 LANDS/RECREATION & PLANNING
 ONE N CENTRAL AVE
 PHOENIX, AZ 85004 -2203
 Phone: 602-417-9200

Receipt

No: 3101130

Transaction #: 3192682	
Date of Transaction: 08/14/2014	
CUSTOMER:	
WEST SEDCO INC PO BOX 447 CONGRESS, AZ 85332-0447 US	

LINE #	QTY	DESCRIPTION	REMARKS	UNIT PRICE	TOTAL
1	1.00	LOCATABLE MINERALS / MINING CLAIMS-NOT NEW-UNADJUD, ONE AUTH NO. ONLY / MINING CLAIM MONEY RECEIVED CASES: AMC87690/\$4030.00	MAINT FEE PYMNT (26) 2015	- n/a -	4030.00
TOTAL:					\$4,030.00

PAYMENT INFORMATION			
1	AMOUNT:	4030.00	POSTMARKED: 08/12/2014
	TYPE:	CHECK	RECEIVED: 08/13/2014
	CHECK NO:	9241409956	
	NAME:	WEST SEDCO INC PO BOX 447 CONGRESS AZ 85332-0447 US	

REMARKS

This receipt was generated by the automated BLM Collections and Billing System and is a paper representation of a portion of the official electronic record contained therein.

60025
60858
331685
335422
87686
29140

When Recorded
mail to:

MAINTENANCE FEE PAYMENT

Claimant Name: Dan Jacobs
Address: Box 447
City: Congress State: Az Zip: 85332
Telephone: 928-427-3844
E-mail address: _____
Signature: Dan Jacobs

Check here if this is a change of address

112738
BLM
Date
Stamp
PHOENIX
2013 AUG 23
BLM AZ STATE OFFICE
RECEIVED

Claim Name	BLM Listed Claimant (as of 8/20/04)	AMC Number	TWP	RNG	SEC
Black Metal	Goldconda Resources, Inc.	60025	22N	17W	6
Copper King	Goldconda Resources, Inc.	60026	22N	17W	6
Gold Reserve	Goldconda Resources, Inc.	60027	22N	17W	6
Green Linnet	Goldconda Resources, Inc.	60028	22N	17W	6
Montreal	Goldconda Resources, Inc.	60029	22N	17W	5
Niwot	Goldconda Resources, Inc.	60030	22N	17W	6
Oro Fino	Goldconda Resources, Inc.	60031	22N	17W	5
Monitor	Goldconda Resources, Inc.	60032	22N	17W	6
Monitor Extension	Goldconda Resources, Inc.	60033	22N	17W	5/6
Monitor No. 1	Goldconda Resources, Inc.	60034	22N	17W	6
Monitor No. 3	Goldconda Resources, Inc.	60035	22N	17W	6
Monitor No. 4	Goldconda Resources, Inc.	60036	22N	17W	6
Monitor No. 5	Goldconda Resources, Inc.	60037	22N	17W	6
Monitor No. 6	Goldconda Resources, Inc.	60038	22N	17W	6
Monitor No. 7	Goldconda Resources, Inc.	60039	22N	17W	6
King Fraction	Goldconda Resources, Inc.	60858	22N	17W	6
W.S. Marle #2	West Sedco, Inc.	331685	22N	17N	6
W.S. Marle #3	West Sedco, Inc.	331686	22N	17N	6
W.S. Marle #4	West Sedco, Inc.	331687	22N	17N	6
W.S. Marle #8	West Sedco, Inc.	331688	22N	17N	6
W.S. Marle #1	West Sedco, Inc.	335422	22N	17W	6
W.S. Marle #9	West Sedco, Inc.	335423	22N	17W	6

All claims located within Sections 5, 6, 8 and 31, Townships 22 and 23 North, Range 17 West, Gila and Salt River Base and Meridian, Mohave County, Arizona.

ENTERED
AUG 30 2013
BY: RE

No. of Claims: 26 x \$140 = \$3640.00
Check No: C.C. Init. ADL
Receipt No.: 2804256
For BLM Use Only

MAINTENANCE FEE PAYMENT

Claimant Name: Dan Jacobs for West Side, Inc.

Address: P.O. Box 447

City: Congress State: Az Zip: 85332

Telephone: 928-422-3844

E-mail address: _____

Signature: Dan Jacobs

Check here if this is a change of address.

BLM
Date
Stamp

RECEIVED
BLM AZ STATE OFFICE
2013 AUG 23 P 2:30
PHOENIX, ARIZONA

LINE NO.	AMC NUMBER	CLAIM/SITE NAME	COUNTY RECORDER DATA (If available)	P	R	NG	SEC
1	87690	Roadside	237-Pg. 879	22N	18-W		13
2	87691	Roadside #1	237-Pg. 895	22N	18-W		13
3	29140	Roadside #2	487-Pg. 778	22N	18W		13
4	112738	Roadside #3	662-Pg. -856	22N	17-W		12/13
5							
6							
7							
8							
9							
10							

List additional claims on Form MCF114.

Bureau of Land Management
Arizona State Office
www.az.blm.gov

No. of Claims: _____ x \$ _____

Check No: _____ Init. _____

Receipt No.: _____

For BLM Use Only

Form: MCF112
Revised July 2005

This form is available from the Arizona Department of Mines and Mineral Resources and may be reproduced.

United States Department of the Interior
Bureau of Land Management
 LANDS/RECREATION & PLANNING
 ONE N CENTRAL AVE
 PHOENIX, AZ 85004 -2203
 Phone: 602-417-9200

Receipt

No: 2864256

Transaction #: 2950156	
Date of Transaction: 08/26/2013	
CUSTOMER:	
DANIEL C JACOBS PO BOX 447 CONGRESS, AZ 85332-0447 US	

LINE #	QTY	DESCRIPTION	REMARKS	UNIT PRICE	TOTAL
1	1.00	LOCATABLE MINERALS / MINING CLAIMS-NOT NEW-UNADJUD, ONE AUTH NO. ONLY / MINING CLAIM MONEY RECEIVED CASES: AMC60025/\$3640.00	MAINT FEE PYMNT (26) 2014	- n/a -	3640.00
TOTAL:					\$3,640.00

PAYMENT INFORMATION			
NOTE: Items will appear on credit card statement as "Bureau of Land Mgmt CO".			
1	AMOUNT:	3640.00	POSTMARKED: N/A
	TYPE:	CREDIT CARD	RECEIVED: 08/23/2013
	NAME:	JACOBS, DANIEL C PO BOX 447 CONGRESS AZ 85332-0447 US	
	CARD NO:	XXXXXXXXXXXX9004	AUTH CODE: 02620R
	NAME ON CARD:	DANIEL C JACOBS	
	EXPIRES:	06/2014	
	SIGNATURE:		

REMARKS

This receipt was generated by the automated BLM Collections and Billing System and is a paper representation of a portion of the official electronic record contained therein.

AMC 60025

NOTICE OF INTENTION TO HOLD MINING CLAIMS/SITES

87686

29140

112738

60858

When Recorded Return Document to:
DAN JACOBS
P.O. Box 447
Congress, AZ 85332

Check here if this is a change of address.
Telephone: (928) 427-3844
E-mail Address:

We intend to hold the claims listed below for the calendar year 2012, and have filed a Notice of Intent to Hold in the county where the claims are located.

Reasons for filing a Notice of Intent to Hold instead of an assessment work filing:

- Maintenance fee was paid to maintain claim(s) during this assessment year.
- Assessment work was deferred until the discrepancies in the applicability of in lieu fees have been resolved regarding language found at 30 U.S.C. § 28f versus that provided at 43 CFR § 3835.31-3835.33 (specifically as it relates to those lode claims, mill site claims, and tunnel site claims located prior to August 10, 1993).

Line No.	AMC No.	CLAIM/SITE NAME	COUNTY RECORDER DATA (if Available)	TWP	RNG	SEC
1	60025	Black Metal	SS- Pg. 503	22N	17W	6
2	60026	Copper King	SS- Pg. 493	22N	17W	6
3	60027	Gold Reserve	SS- Pg. 485			5
4	60028	Green Linnet	SS- Pg. 492-493	22N	17W	6
5	60029	Montreal	SS- Pg. 483			6
6	60030	Niwot	SS- Pg. 689	22N	17W	6
7	60031	Oro Fino	SS- Pg. 486			6
8	60032	Monitor	SS- Pg. 125	22N	17W	6
9	60033	Monitor-Extension	SS- Pg. 126	22N	17W	5 & 6
10	60034	Monitor No. 1	Book 413- Pg. 148	22N	17W	5 & 6
11	87690	Roadside	Book 237-Pg. 879	22N	18W	13
12	87691	Roadside #1	Book 237- Pg. 895	22N	18W	13
13	29140	Roadside #2	Book 487- Pg. 778	22N	18W	13
14	112738	Roadside #3	Book 662- Pg. 856	22N	17W	12 & 13
15	60035	Monitor No. 3	Book 413- Pg. 152	22N	17W	6
16	60036	Monitor No. 4	Book 413- Pg. 153	22N	17W	6
17	60037	Monitor No. 5	Book 413- Pg. 149-150	22N	17W	6
18	60038	Monitor No. 6	Book 413- Pg. 154	22N	17W	6
19	60039	Monitor No. 7	Book 413 Pg. 155-156	22N	17W	6
20	60858	King Fraction	SS - Pg. 553	22N	17W	6

NO. OF CLAIMS 20
AMOUNT \$200.00
RECEIPT NO. 2718298
DATE 1/21/13

**BLM-A

ENTERED INTO COMPUTER

1/21/13 AT

RECEIVED
2013 JAN -3 A 1:36
PHOENIX AREA

NOTICE OF INTENTION TO HOLD MINING CLAIMS/SITES

Claims Location: State of Arizona, County of Mohave

I, Dan Jacobs, reside at P.O. Box 447 Congress, Yavapai County, AZ, 85332, being duly sworn, depose and say that I am a citizen of the United States, more than eighteen years of age, that all of the facts set forth in this notice, subject to the provisions and penalties of 18 U.S.C. 1001 pertaining to the filing of false, fictitious, or fraudulent statements with the United States, are true and correct according to the best of my knowledge, information and belief.

Claim Owner's name and address:

Dan Jacobs
P.O. Box 447
Congress, AZ 85332

Dated: December 26, 2012

Signature: *Dan Jacobs*

No. of Claims: 20 x \$10 = \$200

Check No: 308

Init. _____


Receipt No.: _____

SUBSCRIBED AND SWORN TO before me, a Notary Public, this 27th day of Dec. 2012

By: _____

Notary Public *Julie A. Hunter*

My Commission Expires May 22, 2016



2012 DEC 27 09:31:25
GUALT GROUP LLC

NOTICE OF INTENTION TO HOLD MINING CLAIMS/SITES

AMC 60025
87686
29140
112738
60858

When Recorded Return Document to:
DAN JACOBS
P.O. Box 447
Congress, AZ 85332

Check here if this is a change of address.
Telephone: (928) 427-3844
E-mail Address:

We intend to hold the claims listed below for the calendar year 2012, and have filed a Notice of Intent to Hold in the county where the claims are located.

Reasons for filing a Notice of Intent to Hold instead of an assessment work filing:

- Maintenance fee was paid to maintain claim(s) during this assessment year.
- Assessment work was deferred until the discrepancies in the applicability of in lieu fees have been resolved regarding language found at 30 U.S.C. § 28f versus that provided at 43 CFR § 3835.31-3835.33 (specifically as it relates to those lode claims, mill site claims, and tunnel site claims located prior to August 10, 1993).

Line No.	AMC No.	CLAIM/SITE NAME	COUNTY RECORDER DATA (if Available)	TWP	RNG	SEC
1	60025	Black Metal	SS- Pg. 503	22N	17W	6
2	60026	Copper King	SS- Pg. 493	22N	17W	6
3	60027	Gold Reserve	SS- Pg. 485			5
4	60028	Green Linnet	SS- Pg. 492-493	22N	17W	6
5	60029	Montreal	SS- Pg. 483			6
6	60030	Niwot	SS- Pg. 689	22N	17W	6
7	60031	Oro Fino	SS- Pg. 486			6
8	60032	Monitor	SS- Pg. 125	22N	17W	6
9	60033	Monitor-Extension	SS- Pg. 126	22N	17W	5 & 6
10	60034	Monitor No. 1	Book 413- Pg. 148	22N	17W	5 & 6
11	87690	Roadside	Book 237- Pg. 879	22N	18W	13
12	87691	Roadside #1	Book 237- Pg. 895	22N	18W	13
13	29140	Roadside #2	Book 487- Pg. 778	22N	18W	13
14	112738	Roadside #3	Book 662- Pg. 856	22N	17W	12 & 13
15	60035	Monitor No. 3	Book 413- Pg. 152	22N	17W	6
16	60036	Monitor No. 4	Book 413- Pg. 153	22N	17W	6
17	60037	Monitor No. 5	Book 413- Pg. 149-150	22N	17W	6
18	60038	Monitor No. 6	Book 413- Pg. 154	22N	17W	6
19	60039	Monitor No. 7	Book 413 Pg. 155-156	22N	17W	6
20	60858	King Fraction	SS - Pg. 553	22N	17W	6

NO. OF CLAIMS 20
AMOUNT \$220.00
RECEIPT NO. 2718298
DATE 12/27/12

** BLM-A

1/21/13 AT

NOTICE OF INTENTION TO HOLD MINING CLAIMS/SITES

Claims Location: State of Arizona, County of Mohave

I, Dan Jacobs, reside at P.O. Box 447 Congress, Yavapai County, AZ, 85332, being duly sworn, depose and say that I am a citizen of the United States, more than eighteen years of age, that all of the facts set forth in this notice, subject to the provisions and penalties of 18 U.S.C. 1001 pertaining to the filing of false, fictitious, or fraudulent statements with the United States, are true and correct according to the best of my knowledge, information and belief.

Claim Owner's name and address:

Dan Jacobs
P.O. Box 447
Congress, AZ 85332

Dated: December 26, 2012

Signature: *Dan Jacobs*

No. of Claims: 20 x \$10 = \$200

Check No: 308

Init. _____


Receipt No.: _____

SUBSCRIBED AND SWORN TO before me, a Notary Public, this 27th day of Dec. 20 12

By: _____

Notary Public *Julie A. Hunter*

My Commission Expires May 22, 2016





FEE# 2012067185

OFFICIAL RECORDS
OF MOHAVE COUNTY
CAROL MEIER,
COUNTY RECORDER



12/27/2012 11:56 AM Fee: \$10.00

PAGE: 1 of 3

3
WHEN RECORDED MAIL TO :

DAN JACOBS
PO BOX 447
CONGRESS AZ 85332

**NOTICE OF INTENTION TO HOLD
MINING CLAIMS / SITES**

MMD

711
907
11/27/12

Official Receipt
Mohave County Recorder's Office

Carol Meier, Recorder
700 W Beale Street
P.O. Box 70
Kingman, AZ 86402
(928) 753-0701

Receipt: 568902

Product	Name	Extended
HOLD	Intent to Hold	\$10.00
Document # 2012067185, # Pages 3, Paid By: WEST SEDCO INC		
COPY	Copy	\$3.00
Copies 3, Certified Copies 0, Conformed Copies 0, Paid By WEST SEDCO INC Copies of Records \$3.00, Certified Copies \$0.00, Conformed Copies \$0.00		
Total		\$13.00
Tender (Check)		\$13.00
Check# 308		

RECEIVED
2012 JUN -3 A 1:36

Thank you!

Thu Dec 27 11:56:23 MST 2012 durstm

A personal note ...

Tony

~~of~~ This is not enough
money take any bal. out of
Weaver Mining Dist. Acct.
#9580 with the Blm.

For confirmation you may call -
Weaver Mining Dist

928-2427-6364

RECEIVED
SILVER STATE DEPT
2013 JAN -3 A 1:30
PHOENIX, ARIZONA


Thanks
Dan

P.O. Box 447
Congress, Az.
85332

CERTIFIED MAIL™



7010 3090 0003 0495 4849



5.95
UNITED STATES POSTAGE
PITNEY BOWES
02 1P \$ 005.950
0001726777 DEC 28 2012
MAILED FROM ZIP CODE 85332

B. W. M. Az. State Office
1 North Central Ave.
Suite 800
Phoenix Az.
85004

Att: T. Smith
Notice of Interest to
Hess Mining Claims
RETURN RECEIPT
REQUESTED

RECEIVED
BLM AZ STATE OFFICE
2013 JAN -3 A 1:07
PHOENIX, ARIZONA

1870-1871

A Tribute to a Rose

A Tribute to a Rose A Tribute to a Rose A Tribute to a Rose A Tribute to a Rose
A Tribute to a Rose I♥ A Tribute to a Rose A Tribute to a Rose A Tribute to
a Rose There is none so sweet A Tribute to a Rose I♥ A Tribute to a Rose
ute to a Rose A Tribute to a Rose There is none so sweet A Tribute to a Rose I♥
se A Tribute to a Rose A Tribute to a Rose A Tribute to a Rose There is none so so
I♥ A Tribute to a Rose A Tribute to a Rose A Tribute to a Rose A Tribute to
so sweet A Tribute to a Rose I♥ A Tribute to a Rose A Tribute to a Rose A
A Tribute to a Rose There is none so weet A Tribute to a Rose I♥ A Tribute to

P.O. Box 447
Congress, Az.
85332

PLACE STICKER AT TOP OF ENVELOPE TO THE RIGHT
OF THE RETURN ADDRESS, FOLD AT DOTTED LINE

CERTIFIED MAIL™



7010 3090 0003 0495 4849



5.95
UNITED STATES POSTAGE
PITNEY BOWES
02 1P \$ 005.950
0001726777 DEC 28 2012
MAILED FROM ZIP CODE 85332

Att: T. Smith
Office of Interest to
Hard Mining Claims
**RETURN RECEIPT
REQUESTED**

B.W.M. Az. State Office
2 North Central Ave.
Suite 800
Phoenix, Az.
85004

RECEIVED
AZ STATE OFFICE
2013 JAN -3 A 1:07
PHOENIX, ARIZONA

United States Department of the Interior
Bureau of Land Management
 LANDS/RECREATION & PLANNING
 ONE N CENTRAL AVE
 PHOENIX, AZ 85004 -2203
 Phone: 602-417-9200

Receipt

No: 2718298

Transaction #: 2800752		ENTERED INTO COMPUTER
Date of Transaction: 01/03/2013		
CUSTOMER:		
DAN JACOBS PO BOX 447 CONGRESS,AZ 85332-0447 US		

LINE #	QTY	DESCRIPTION	REMARKS	UNIT PRICE	TOTAL
1	1.00	LOCATABLE MINERALS / MINING CLAIMS- NOT NEW-UNADJUD,ONE AUTH NO. ONLY / MINING CLAIM MONEY RECEIVED CASES: AMC60025/\$200.00	NOI - 20	- n/a -	200.00
TOTAL:					\$200.00

PAYMENT INFORMATION					
1	AMOUNT:	200.00	POSTMARKED:	N/A	
	TYPE:	CHECK	RECEIVED:	01/03/2013	
	CHECK NO:	309			
	NAME:	WEST SEDCO INC PO BOX 447 CONGRESS AZ 85332-0447 US			

REMARKS

This receipt was generated by the automated BLM Collections and Billing System and is a paper representation of a portion of the official electronic record contained therein.

Lead Amc Title PB FEB 07 2013

*Amc 60025
87686
29140
112738
60858*

AMC 60858
 AMC 0025
 AMC 87686

AMC 331685
 AMC 335422
 AMC 29140
 AMC 112738

When Recorded mail to:
 Name: DAN JACOBS
 Address: Box 447
 City/State/Zip: Congress, AZ 85332

BLM
 Date
 Stamp

Unpatented Mining Claims

Annual Maintenance Fee

AMC NUMBER	CLAIM/SITE NAME	COUNTY RECORDER DATA	SEC	TWP	RNG
87690	Roadside	Book-237 Pg. 897	22-N	18W	13
87691	Roadside No. 1	" -237 - "895	"	"	13
29140	Roadside No. 2	" -487 - "778	"	"	13
112738	Roadside No. 3	" 662 - "856	"	"	13
	→ Roadside No. 3 - partially in		"	17W	18

CLAIMANT'S NAME: Dan Jacobs, Agent
 ADDRESS: Box 447
 CITY: Congress STATE: Az
 PHONE: (928) 427-3844 ZIP: 85332
 CHECK HERE IF THIS IS A CHANGE OF ADDRESS.
Dan Jacobs

RECEIVED
 BLM AZ STATE OFFICE
 2012 AUG 23 A 11:40
 PHOENIX, ARIZONA

9/5/2012
 ENTERED INTO COMPUTER

No of Claims: 26 x 3,640
 Check No: 294 Init: AME
 Receipt No: 2638403
 FOR BLM USE ONLY

When Recorded mail to:

Name DAN JACOBS

Address Box 447

City/State/Zip: Congress, Az, 85332

BLM

Date

Stamp

Unpatented Mining Claims

Annual Maintenance Fee

Claim Name	BLM Listed Claimant (as of 8/20/04)	AMC Number
Black Metal	Goldconda Resources, Inc.	60025
Copper King	Goldconda Resources, Inc.	60026
Gold Reserve	Goldconda Resources, Inc.	60027
Green Linnet	Goldconda Resources, Inc.	60028
Montreal	Goldconda Resources, Inc.	60029
Niwot	Goldconda Resources, Inc.	60030
Oro Fino	Goldconda Resources, Inc.	60031
Monitor	Goldconda Resources, Inc.	60032
Monitor Extension	Goldconda Resources, Inc.	60033
Monitor No. 1	Goldconda Resources, Inc.	60034
Monitor No. 3	Goldconda Resources, Inc.	60035
Monitor No. 4	Goldconda Resources, Inc.	60036
Monitor No. 5	Goldconda Resources, Inc.	60037
Monitor No. 6	Goldconda Resources, Inc.	60038
Monitor No. 7	Goldconda Resources, Inc.	60039
King Fraction	Goldconda Resources, Inc.	60858
W.S. Marle #2	West Sedco, Inc.	331685
W.S. Marle #3	West Sedco, Inc.	331686
W.S. Marle #4	West Sedco, Inc.	331687
W.S. Marle #8	West Sedco, Inc.	331688
W.S. Marle #1	West Sedco, Inc.	335422
W.S. Marle #9	West Sedco, Inc.	335423

CLAIMANT'S NAME: Dan Jacobs - Dan Jacobs

ADDRESS: Box 447

CITY: Congress

STATE: Az

PHONE: (928) 427-3844

ZIP: 85332

CHECK HERE IF THIS IS A CHANGE OF ADDRESS.

PHOENIX, ARIZONA

2012 AUG 23 A 11:40

RECEIVED
BLM AZ STATE OFFICE

No of Claims: _____ x _____ = _____

Check No: _____ Init: _____

Receipt No: _____

FOR BLM USE ONLY

United States Department of the Interior
 Bureau of Land Management
 LANDS/RECREATION & PLANNING
 ONE N CENTRAL AVE
 PHOENIX, AZ 85004 -2203
 Phone: 602-417-9200

Receipt

No: 2638403

Transaction #: 2719013
 Date of Transaction: 08/23/2012

CUSTOMER:

WEST SEDCO INC
 PO BOX 447
 CONGRESS, AZ 85332-0447 US

LINE #	QTY	DESCRIPTION	REMARKS	UNIT PRICE	TOTAL
1	1.00	LOCATABLE MINERALS / MINING CLAIMS-NOT NEW-UNADJUD, ONE AUTH NO. ONLY / MINING CLAIM MONEY RECEIVED CASES: AMC87690/\$3640.00	MAINT 2013/26	- n/a -	3640.00
TOTAL:					\$3,640.00

PAYMENT INFORMATION

1	AMOUNT:	3640.00	POSTMARKED:	N/A
	TYPE:	CHECK	RECEIVED:	08/23/2012
	CHECK NO:	294		
	NAME:	WEST SEDCO INC PO BOX 447 CONGRESS AZ 85332-0447 US		

REMARKS

This receipt was generated by the automated BLM Collections and Billing System and is a paper representation of a portion of the official electronic record contained therein.

Amc 87686
 Amc 29140
 Amc 112738
 Amc 60025
 Amc 60858
 Amc 3331685
 Amc 335422

MAINTENANCE FEE PAYMENT

Claimant Name: Don Jacobs, Agent
 Address: Box 447
 City: CONGRESS State: Az Zip: 85332
 Telephone: 928-427-3844
 E-mail address: _____
 Signature: Don Jacobs

RECEIVED
 ARIZONA STATE OFFICE
 17 AUG 17 A 10:01
 COCHISE, ARIZONA
 BLM
 Date
 Stamp

Check here if this is a change of address.

LINE NO.	AMC NUMBER	CLAIM/SITE NAME	COUNTY RECORDER DATA (If available)	TWP	RNG	SEC
1	87690	Roadside	Book-237-Pg. 897	22N	18W	13
2	87691	Roadside No. 1	" 237- " 895	"	"	13
3	29140	Roadside No. 2	" 487- " 778	"	"	13
4	112738	Roadside No. 3	" 662- " 856	"	"	13
5		Roadside #3-Partially in		"	17W	18
6						
7						
8						
9						
10						

List additional claims on Form MCF114.

No. of Claims: 4 x \$140 = \$560.00
 Check No: 2001 Init. D.J.
 Receipt No.: 2407006
 For BLM Use Only


Bureau of Land Management
 Arizona State Office
www.az.blm.gov

Form: MCF112
 Revised July 2005

MAINTENANCE FEE PAYMENT

Claimant Name: WEST SEDCO, INC.
 Address: P.O. Box 447
 City: Congress State: AZ Zip: 85352
 Telephone: 928-427-3844
 E-mail address: _____
 Signature: West Sedco by [Signature]

Check here if this is a change of address.



Unpatented Mining Claims

Claim Name	BLM Listed Claimant (as of 8/20/04)	AMC Number
Black Metal	Goldconda Resources, Inc.	60025
Copper King	Goldconda Resources, Inc.	60026
Gold Reserve	Goldconda Resources, Inc.	60027
Green Linnet	Goldconda Resources, Inc.	60028
Montreal	Goldconda Resources, Inc.	60029
Niwot	Goldconda Resources, Inc.	60030
Oro Fino	Goldconda Resources, Inc.	60031
Monitor	Goldconda Resources, Inc.	60032
Monitor Extension	Goldconda Resources, Inc.	60033
Monitor No. 1	Goldconda Resources, Inc.	60034
Monitor No. 3	Goldconda Resources, Inc.	60035
Monitor No. 4	Goldconda Resources, Inc.	60036
Monitor No. 5	Goldconda Resources, Inc.	60037
Monitor No. 6	Goldconda Resources, Inc.	60038
Monitor No. 7	Goldconda Resources, Inc.	60039
King Fraction	Goldconda Resources, Inc.	60858
W.S. Marle #2	West Sedco, Inc.	331685
W.S. Marle #3	West Sedco, Inc.	331686
W.S. Marle #4	West Sedco, Inc.	331687
W.S. Marle #8	West Sedco, Inc.	331688
W.S. Marle #1	West Sedco, Inc.	335422
W.S. Marle #9	West Sedco, Inc.	335423

All claims located within Sections 5, 6, 8 and 31, Townships 22 and 23 North, Range 17 West, Gila and Salt River Base and Meridian, Mohave County, Arizona.

List additional claims on Form MCF114.

Bureau of Land Management
Arizona State Office
www.az.blm.gov

No. of Claims: 27 x \$1100 = \$30800.00
 Check No: 2001 Init. CAH
 Receipt No.: 2407006
For BLM Use Only

United States Department of the Interior
Bureau of Land Management
 LANDS/RECREATION & PLANNING
 ONE N CENTRAL AVE
 PHOENIX, AZ 85004 -2203
 Phone: 602-417-9200

Receipt

No: 2407006

Transaction #: 2482269	
Date of Transaction: 08/17/2011	
CUSTOMER:	
DANIEL C JACOBS PO BOX 447 CONGRESS, AZ 85332-0447 US	

LINE #	QTY	DESCRIPTION	REMARKS	UNIT PRICE	TOTAL
1	1.00	LOCATABLE MINERALS / MINING CLAIMS-NOT NEW-UNADJUD, ONE AUTH NO. ONLY / MINING CLAIM MONEY RECEIVED CASES: AMC87690/\$560.00	MAINT FEE PYMNT (4) 2012	- n/a -	560.00
2	1.00	LOCATABLE MINERALS / MINING CLAIMS-NOT NEW-UNADJUD, ONE AUTH NO. ONLY / MINING CLAIM MONEY RECEIVED CASES: AMC60025/\$3080.00	MAINT FEE PYMNT (22) 2012	- n/a -	3080.00
TOTAL:					\$3,640.00

PAYMENT INFORMATION

1	AMOUNT:	3640.00	POSTMARKED:	N/A
	TYPE:	CHECK	RECEIVED:	08/17/2011
	CHECK NO:	2001		
	NAME:	MINE SHARES DEVELOPMENT LLC 3275 S JONES BLVD STE 106 LAS VEGAS NV 89146 US		

REMARKS

This receipt was generated by the automated BLM Collections and Billing System and is a paper representation of a portion of the official electronic record contained therein.

3 PAGES

AMC 60025
60858
331685
335422
87686
29140
112738

ARIZONA ASSOCIATION OF MINING DISTRICTS
FAX TRANSMISSION SHEET

Sent to: BLM
ATTENTION: ~~ITVA~~ Public Room
At Fax Number: 602-417 9556
Telephone Number: _____

Sent By: Les Bender
ARIZONA ASSOCIATION of MINING DISTRICTS;
WEAVER MINING DISTRICT, Est. 1863

From Fax Number: ⁹²⁸ ~~(520)~~ - 427-3820
Telephone Number: ⁹²⁸ ~~(520)~~ - 427-~~3820~~ 6336

Address: 2200 N. Highway 89, P.O.Box 955, Congress, Arizona 85332

RECEIVED
BLM AZ STATE OFFICE
2010 AUG 23 A 10: 22
PHOENIX, ARIZONA

Message: CALL ME BACK FOR
CREDIT CARD #

Time Sent _____ Date Sent 8-23-10

WEAVER MINING DISTRICT
Established 1863
2200 Hwy 89, P.O.Box 955
Congress, Az., 85332

ARIZONA ASSOCIATION
of
MINING DISTRICTS
⁹²⁸
Telephone ~~(520)~~ 427-6344
Fax: ~~(520)~~ 427-3820
⁹²⁸

PAGE 2

MAINTENANCE FEE PAYMENT

Claimant Name: Don Jacobs, Agent
 Address: Box 447
 City: CONGRESS State: AZ zip: 85332
 Telephone: 928-427-3844
 E-mail address: _____
 Signature: [Signature]

RECEIVED
 BLM AZ STATE OFFICE
 PHOENIX, ARIZONA
 2010 AUG 23 A 10:22
 BLM Date Stamp

Check here if this is a change of address.

Claim Name	BLM Listed Claimant (as of 8/20/04)	AMC Number
Black Metal	Goldconda Resources, Inc.	60025
Copper King	Goldconda Resources, Inc.	60026
Gold Reserve	Goldconda Resources, Inc.	60027
Green Linnet	Goldconda Resources, Inc.	60028
Montreal	Goldconda Resources, Inc.	60029
Niwot	Goldconda Resources, Inc.	60030
Oro Fino	Goldconda Resources, Inc.	60031
Monitor	Goldconda Resources, Inc.	60032
Monitor Extension	Goldconda Resources, Inc.	60033
Monitor No. 1	Goldconda Resources, Inc.	60034
Monitor No. 3	Goldconda Resources, Inc.	60035
Monitor No. 4	Goldconda Resources, Inc.	60036
Monitor No. 5	Goldconda Resources, Inc.	60037
Monitor No. 6	Goldconda Resources, Inc.	60038
Monitor No. 7	Goldconda Resources, Inc.	60039
King Fraction	Goldconda Resources, Inc.	60858
W.S. Marle #2	West Sedco, Inc.	331685
W.S. Marle #3	West Sedco, Inc.	331686
W.S. Marle #4	West Sedco, Inc.	331687
W.S. Marle #8	West Sedco, Inc.	331688
W.S. Marle #1	West Sedco, Inc.	335422
W.S. Marle #9	West Sedco, Inc.	335423

All claims located within Sections 5, 6, 8 and 31, Townships 22 and 23 North, Range 17 West, Gila and Salt River Base and Meridian, Mohave County, Arizona.

List additional claims on Form MCF114.

Bureau of Land Management
Arizona State Office
www.az.blm.gov

No. of Claims: 22(+4) x \$140 = SEE NEXT PG
 Check No: CC Init. SBC
 Receipt No.: 2197047
 For BLM Use Only

Form: MCF112
Revised July 2005

This form is available from the Arizona Department of Mines and Mineral Resources and may be reproduced.

ENTERED INTO COMPUTER
SEP 02 2010

PAGE 3

MAINTENANCE FEE PAYMENT

Claimant Name: DAN JACOBS For West Side, Inc.

Address: P.O. Box 447

City: CONGRESS State: AZ Zip: 85332

Telephone: 928-427-3844

E-mail address: _____

Signature: [Signature]

Check here if this is a change of address.

RECEIVED
ARIZONA STATE OFFICE
2010 AUG 23 A 10:22
TULSA, ARIZONA

BLM
Date
Stamp

LINE NO.	AMC NUMBER	CLAIM/SITE NAME	COUNTY RECORDER DATA (if available)	TWP	RNG	SEC
1	87690	Roadside	237-Pg. 879	22N	18-W	13
2	87691	Roadside #1	237-Pg. 895	22-N	18-W	13
3	29140	Roadside-#2	487-Pg.-778	22N	18-W	13
4	112738	Roadside-#3	662-Pg.-856	22N	17W	12/13
5						
6						
7						
8						
9						
10						

ENTERED INTO COMPUTER
SEP 02 2010

List additional claims on Form MCF114.

Bureau of Land Management
Arizona State Office
www.az.blm.gov

No. of Claims: (22+4) x \$140 = 3640.00
 Check No: CC Init. ESG
 Receipt No.: 2197047
 For BLM Use Only

Form: MCF112
Revised July 2005

This form is available from the Arizona Department of Mines and Mineral Resources and may be reproduced.

**United States Department of the Interior
Bureau of Land Management
LANDS/RECREATION & PLANNING
ONE N CENTRAL AVE
PHOENIX, AZ 85004 -2203
Phone:**

Receipt

No: 2197047

Transaction #: 2266913		ENTERED INTO COMPUTER
Date of Transaction: 08/23/2010		
CUSTOMER:	DANIEL C JACOBS PO BOX 447 CONGRESS, AZ 85332-0447 US	SEP 02 2010

LINE #	QTY	DESCRIPTION	REMARKS	UNIT PRICE	TOTAL
1	1.00	LOCATABLE MINERALS / MINING CLAIMS- NOT NEW-UNADJUD, ONE AUTH NO. ONLY / MINING CLAIM MONEY RECEIVED CASES: AMC60025/\$3640.00	2011 MAINT (26)	- n/a -	3640.00
TOTAL:					\$3,640.00

PAYMENT INFORMATION			
NOTE: Items will appear on credit card statement as "Bureau of Land Mgmt CO".			
1	AMOUNT:	3640.00	POSTMARKED: N/A
	TYPE:	CREDIT CARD	RECEIVED: 08/23/2010
	NAME:	JACOBS, DANIEL C PO BOX 447 CONGRESS AZ 85332-0447 US	
	CARD NO:	XXXXXXXXXXXX3175	AUTH CODE: 02308R
	NAME ON CARD:	DANIEL C JACOBS	
	EXPIRES:	06/2014	
	SIGNATURE:		

REMARKS

This receipt was generated by the automated BLM Collections and Billing System and is a paper representation of a portion of the official electronic record contained therein.

Amc 60025
60858
33685
335422

RELINQUISHMENT OF INTEREST IN MINING CLAIMS

Roma Arizona Resources, L.L.C., a Nevada limited liability company, and Goldconda Resources Corp., an Arizona corporation, each acting through its undersigned and duly authorized representative Daniel C. Jacobs, each hereby relinquish all right, interest and title to following mining claims located in the County of Mohave, Arizona:

See Exhibit A attached hereto and made a part hereof.

This relinquishment is made solely for purposes of satisfying Bureau of Land Management ("BLM") requirements to permit the ownership of the mining claims listed on Exhibit A to be solely in the name of West Sedco Corporation, an Arizona corporation.

IN WITNESS WHEREOF, executed on this 19 day of March, 2010.

Daniel C. Jacobs
Roma Arizona Resources, L.L.C.
By: Daniel C. Jacobs
Its Managing Member

Daniel C. Jacobs
Goldconda Resources Corp.
By: Daniel C. Jacobs
Its Vice President and Director


RECEIVED
BLM AZ STATE OFFICE
2010 MAR 15 A 7:59
PHOENIX ARIZONA

STATE OF ARIZONA)
) ss.
County of Yavapai)

ACKNOWLEDGED before me this 19 day of March, 2010 by Daniel C. Jacobs, personally appearing before me in his capacities noted above.

Brianna Barksdale
Notary Public

My commission expires: Jan 29 2014



ENTERED INTO COMPUTER
4/7/10 AT

Exhibit A

Patented Mining Claims

Claim Name	Patent Date	Mineral Survey Number	Area (acres)
Tub	Feb. 16, 1900	MS 1315	20.66
Prosperity	March 9, 1908	MS 2427	19.798
Goldconda	Sept. 11 1911	MS 2617	15.012
Virginia	May 4, 1914	MS 2889	10.996
Little Jimmy	Aug 13, 1919	MS 3138	5.337

Unpatented Mining Claims

Claim Name	BLM Listed Claimant (as of 8/20/04)	AMC Number
Black Metal	Goldconda Resources, Inc.	60025
Copper King	Goldconda Resources, Inc.	60026
Gold Reserve	Goldconda Resources, Inc.	60027
Green Linnet	Goldconda Resources, Inc.	60028
Montreal	Goldconda Resources, Inc.	60029
Niwot	Goldconda Resources, Inc.	60030
Oro Fino	Goldconda Resources, Inc.	60031
Monitor	Goldconda Resources, Inc.	60032
Monitor Extension	Goldconda Resources, Inc.	60033
Monitor No. 1	Goldconda Resources, Inc.	60034
Monitor No. 3	Goldconda Resources, Inc.	60035
Monitor No. 4	Goldconda Resources, Inc.	60036
Monitor No. 5	Goldconda Resources, Inc.	60037
Monitor No. 6	Goldconda Resources, Inc.	60038
Monitor No. 7	Goldconda Resources, Inc.	60039
King Fraction	Goldconda Resources, Inc.	60858
W.S. Marle #2	West Sedco, Inc.	331685
W.S. Marle #3	West Sedco, Inc.	331686
W.S. Marle #4	West Sedco, Inc.	331687
W.S. Marle #8	West Sedco, Inc.	331688
W.S. Marle #1	West Sedco, Inc.	335422
W.S. Marle #9	West Sedco, Inc.	335423

All claims located within Sections 5, 6, 8 and 31, Townships 22 and 23 North, Range 17 West, Gila and Salt River Base and Meridian, Mohave County, Arizona.

2001 MAR 25 A 7:59
 BUREAU OF LAND MANAGEMENT
 PHOENIX, ARIZONA

O'LEARY EATON, P.L.L.C.

ATTORNEYS-AT-LAW

115 N. GROVE AVENUE
PRESCOTT, ARIZONA 86301

WILLIAM J. O'LEARY, P.C. *
JAY R. EATON, P.C. *
MICHAEL P. THIEME

TELEPHONE:
(928) 445-1856
FACSIMILE:
(928) 445-1782

* A PROFESSIONAL CORPORATION

March 22, 2010

Via U.S. Mail and Facsimile 602-417-9490

Amy Thrower
Bureau of Land Management
One North Central Avenue, Suite 800
Phoenix, Arizona 85004-4427

Re: Our Client: Goldconda Resources Corp. et al.
AMC60025-60039, AMC60858, AMC331685-331688,
AMC335422-335423

Dear Ms. Thrower:

Attached herewith is the Relinquishment of Interest in Mining Claims and a check in the amount of \$440.00 for the additional transfer fees. Please advise if you need anything further to complete the transfer of all interests in the subject claims to West Sedco. Thank you for your assistance in this matter.

Very truly yours,



William J. O'Leary

2010 MAR 25 A 7:59
DIRECTOR'S OFFICE

AMC 84486-
60055
60838
33685
335422
68526
350993
368659
371707
358468
331146
87686
29140
112738

ARIZONA ASSOCIATION OF MINING DISTRICTS
FAX TRANSMISSION SHEET

Sent to: BLM
ATTENTION: FINA SUZY
At Fax Number: 602-417-9556
Telephone Number: _____

Sent By: Les Bender
ARIZONA ASSOCIATION of MINING DISTRICTS:
WEAVER MINING DISTRICT, Est. 1863

⁹²⁸
From Fax Number: (520)-427-3820
⁹²⁸
Telephone Number: (520)-427-6344

Address: 2200 N. Highway 89 | P.O.Box 955, Congress, Arizona 85332

Message: Please accept 7 Pages Main. See
CALL me BACK @ 928-427-6336 for
Credit Card Payment.
Thanks Les

Time Sent 9:30 Date Sent 8-4-09

WEAVER MINING DISTRICT
Established 1863
2200 Hwy 89, P.O.Box 955
Congress, Az., 85332

ARIZONA ASSOCIATION
of
MINING DISTRICTS

⁹²⁸
Telephone (520) 427-6344
Fax: (520) 427-3820
⁹²⁸



MAINTENANCE FEE PAYMENT

Claimant Name: Dan JACOBS for West Sedco, Inc.

Address: P.O. Box 447

City: CONGRESS State: Az Zip: 85332

Telephone: 928-427-3844

E-mail address: _____

Signature: [Signature]

Check here if this is a change of address.

RECEIVED
 PHOENIX, ARIZONA
 2009 AUG - 6 P 2:21
 BLM
 Date
 Stamp

34486

LINE NO.	AMOUNT NUMBER	CLAIM/SITE NAME	COUNTY RECORDER DATA (if available)	TWP	RNG	SEC
1	84552	MAG-# 121	Book-15B-Pg.-472	9-N	6-W	12
2	84561	MAG-# 136	" " " -487	9-N	6-W	12
3	84564	MAG-# 139	" " " -490	9-N	6-W	13
4	84565	MAG-# 146	" " " -491	9-N	5-W	18
5	84573	MAG-# 148	" " " -499	9-N	5-W	18
6	84574	MAG-# 149	" " " -500	9-N	5-W	18
7						
8						
9						
10						

List additional claims on Form MCF114.

Bureau of Land Management
 Arizona State Office
www.az.blm.gov

No. of Claims: 6 x \$125 = 840.
 Check No: CC Init. SC
 Receipt No.: 1973192
 For BLM Use Only

Form: MCF112
 Revised July 2005

This form is available from the Arizona Department of Mines and Mineral Resources and may be reproduced.

MAINTENANCE FEE PAYMENT

Claimant Name: Don Jacobs, Agent
 Address: Box 447
 City: CONGRESS State: AZ Zip: 85332
 Telephone: 928-427-3844
 E-mail address: _____
 Signature: [Signature]

BLM
Date
Stamp

Check here if this is a change of address.

Claim Name	BLM Listed Claimant (as of 8/20/04)	AMC Number
Black Metal	Goldconda Resources, Inc.	60025
Copper King	Goldconda Resources, Inc.	60026
Gold Reserve	Goldconda Resources, Inc.	60027
Green Linnet	Goldconda Resources, Inc.	60028
Montreal	Goldconda Resources, Inc.	60029
Niwot	Goldconda Resources, Inc.	60030
Oro Fino	Goldconda Resources, Inc.	60031
Monitor	Goldconda Resources, Inc.	60032
Monitor Extension	Goldconda Resources, Inc.	60033
Monitor No. 1	Goldconda Resources, Inc.	60034
Monitor No. 3	Goldconda Resources, Inc.	60035
Monitor No. 4	Goldconda Resources, Inc.	60036
Monitor No. 5	Goldconda Resources, Inc.	60037
Monitor No. 6	Goldconda Resources, Inc.	60038
Monitor No. 7	Goldconda Resources, Inc.	60039
King Fraction	Goldconda Resources, Inc.	60858
W.S. Marle #2	West Sedco, Inc.	331685
W.S. Marle #3	West Sedco, Inc.	331686
W.S. Marle #4	West Sedco, Inc.	331687
W.S. Marle #8	West Sedco, Inc.	331688
W.S. Marle #1	West Sedco, Inc.	335422
W.S. Marle #9	West Sedco, Inc.	335423

RECEIVED OFFICE
 CLAIMANT STATE OFFICE
 P 2:42
 2009 AUG - 0
 MERIDIAN, ARIZONA

All claims located within Sections 5, 6, 8 and 31, Townships 22 and 23 North, Range 17 West, Gila and Salt River Base and Meridian, Mohave County, Arizona.

List additional claims on Form MCF114.

No. of Claims: 22 x \$155 = 3,080.
 Check No: CC Init. SC
 Receipt No.: 1973192
 For BLM Use Only

Bureau of Land Management
 Arizona State Office
www.az.blm.gov


Form: MCF112
 Revised July 2005

This form is available from the Arizona Department of Mines and Mineral Resources and may be reproduced.

MAINTENANCE FEE PAYMENT

Claimant Name: AR ASSO. MINING DIST.
 Address: Box 955
 City: Congress State: AR Zip: 85332
 Telephone: 928-427-6344
 E-mail address: N/A
 Signature: [Handwritten Signature]

Check here if this is a change of address.



LINE NO	AMG NUMBER	CLAIM/SITE NAME	COUNTY RECORDER DATA (if available)	TWP	RNG	SEC
1	68546	Spanish Gold #5		8N	4W	7
2	68547	" " #6		"	"	7
3	68548	" " #7		"	"	7
4	68549	" " #8		"	"	7
5	350993	Rec #2		9N	4W	8
6	350994	" #3		10N	5W	35
7	350995	" #4		"	"	35
8	368659	DRY CREEK		9N	4W	6
9	368660	forget Me Not		9N	4W	6
10	38550	Blue Bell		9N	5W	1

List additional claims on Form MCF114.

Bureau of Land Management
 Arizona State Office
www.az.blm.gov

No. of Claims: 20 x \$140 = 2800.
 Check No: CC Init. SC
 Receipt No.: 1973192
 For BLM Use Only

Form: MCF112
 Revised July 2005

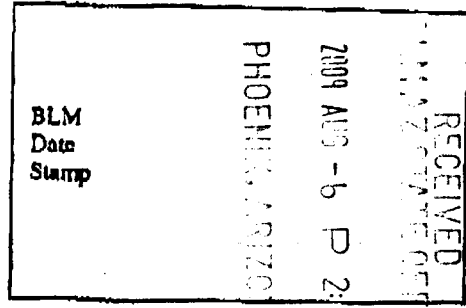
This form is available from the Arizona Department of Mines and Mineral Resources and may be reproduced.

SUPPLEMENTAL ATTACHMENT

May be used with the following forms for listing additional mining claims:

Check One.

- Affidavit of Performance of Annual Work
- Maintenance Fee Payment
- Notice of Intent to Hold Mining Claims
- Notice of Non-Liability for Labor and Materials Furnished



LINE NO.	AMC NUMBER	CLAIM/SITE NAME	COUNTY RECORDER DATA (if available)	TWP	RNG	SEC
✓ 11	68583	Gold Gulch		9N	5W	12
✓ 12	68584	Gold Rod Ext		9N	4W	7
✓ 13	68554	Golden Rod		9N	4W	7
✓ 14	68556	Blue Bucket		9N	4W	7
✓ 15	68577	Gold Strike		9N	4W	7
✓ 16	68578	Mountain Top		9N	4W	8
✓ 17	68579	Golden Blow		9N	4W	8
✓ 18	358468	DIAGONAL Lode		9N	4W	6
✓ 19	68552	Apex		9N	5W	1
✓ 20	371707	Big Bend		9N	4W	34+35

Form MCF114
Revised June 2005

This form is available from the Arizona Department of Mines & Mineral Resources and may be reproduced.

MAINTENANCE FEE PAYMENT

Claimant Name: LION CANYON LLC
 Address: 4510 W. ACOMA
 City: Glendale State: AZ Zip: 85306
 Telephone: 928-427-6336
 E-mail address: N/A
 Signature: [Signature] (AGENT)

Check here if this is a change of address.

BLM
 Date
 Stamp
 PHOENIX, ARIZ
 2009 AUG -6
 RECEIVED
 MARICOPA STATE

LINE NO.	AMC NUMBER	CLAIM/SITE NAME	COUNTY RECORDER DATA (if available)	WE	RNG	SFC
✓ 1	68553	Golden Rod "A"	181-100	9N	5W	7
✓ 2	68555	BLACK HAWK	196-561	9N	5W	1
✓ 3	68585	CHARLENE	155-316	9N	4W	6
✓ 4	68571	Dowdy	181-99	9N	4W	6
✓ 5	68572	Dowdy EXT	203-104	9N	4W	6
✓ 6	68530	four Hundred	150-182	9N	4W	6
✓ 7	68576	four Hundred*2	150-243	9N	4W	6
✓ 8	68526	Rock House EXT	150-242	9N	4W	6
✓ 9	68529	Old Wild Horse	145-224	9N	4W	6
✓ 10	68527	Wild Horse EXT	150-241	9N	4W	6
✓ 11	331146	Lucky Roxie	134-455	9N	4W	5+6

List additional claims on Form MCF114.

Bureau of Land Management
 Arizona State Office
www.az.blm.gov

140

No. of Claims: 11 x \$125 = 1,540.
 Check No: CC Init. SC
 Receipt No.: 1973192
 For BLM Use Only

Form: MCF112
 Revised July 2005

This form is available from the Arizona Department of Mines and Mineral Resources and may be reproduced.

MAINTENANCE FEE PAYMENT

Claimant Name: Les Barber
 Address: Box 608
 City: Congress State: AZ Zip: 85332
 Telephone: 928-427-6336
 E-mail address: N/A
 Signature: [Signature]

Check here if this is a change of address.

RECEIVED
 FILM AZ STATE OFFICE
 2009 AUG -6 P 2:42
 PHOENIX, ARIZONA
 BLM
 Date
 Stamp

LINE NO.	AMC NUMBER	CLAIMSITE NAME	COUNTY RECORDER DATA (if available)	TWP	RNG	SEC
✓ 1	335055	ALTO				
✓ 2	335056	ALTO #1				
✓ 3	58363	Butte Silver				
✓ 4	335413	Au Vu				
✓ 5	386692	Bumble Bee #1		10N	6W	23
✓ 6	386693	Bumble Bee #2		10N	6W	23
7						
8						
9						
10						

List additional claims on Form MCF114.

Bureau of Land Management
 Arizona State Office
www.az.blm.gov

140

No. of Claims: 6 x \$125 = 840.
 Check No: CC Init. SC
 Receipt No.: 1973192
 For BLM Use Only

Form: MCF112
 Revised July 2005

This form is available from the Arizona Department of Mines and Mineral Resources and may be reproduced.

MAINTENANCE FEE PAYMENT

Claimant Name: DAN JACOB'S Real West Sedco, Inc.

Address: P.O. Box 447

City: CONGRESS State: AZ Zip: 85332

Telephone: 928-427-3844

E-mail address: _____

Signature: *Dan Jacob*

Check here if this is a change of address.

RECEIVED
 CLAIM STATEMENT
 2009 AUG -6 P 2:11
 PHOENIX, ARIZONA
 BLM
 Date
 Stamp

LINE NO.	AMOUNT	CLAIM/SITE NAME	COUNTY RECORDER DATE (if available)	WP	ENG	SEC
1	87690	Roadside	237-Pg. 879	22N	18W	13
2	87691	Roadside #1	237-Pg. 895	22N	18W	13
3	29140	Roadside #2	487-Pg. 778	22N	18W	13
4	112738	Roadside #3	662-Pg. 856	22N	17W	12/13
5						
6						
7						
8						
9						
10						

List additional claims on Form MCF114.

No. of Claims: 4 x \$125 = 560.
 Check No: CC Init. SC
 Receipt No.: 1973192
 For BLM Use Only

Bureau of Land Management
 Arizona State Office
www.az.blm.gov

Form: MCF112
 Revised July 2005

This form is available from the Arizona Department of Mines and Mineral Resources and may be reproduced.

United States Department of the Interior
Bureau of Land Management
 BUSINESS & SUPPORT SVCS DIV
 ONE N CENTRAL AVE SUITE 800
 PHOENIX, AZ 85004 -4427
 Phone: (602) 417-9200

Receipt

No: 1973192

Transaction #: 2037102	
Date of Transaction: 08/07/2009	
CUSTOMER:	DANIEL C JACOBS PO BOX 447 CONGRESS, AZ 85332-0447 US

LINE #	QTY	DESCRIPTION	REMARKS	UNIT PRICE	TOTAL
1	1.00	LOCATABLE MINERALS / MINING CLAIMS-NOT NEW-UNADJUD, ONE AUTH NO. ONLY / MINING CLAIM MONEY RECEIVED CASES: AMC87690/\$9660.00	MAINT (69)	- n/a -	9660.00
TOTAL:					\$9,660.00

PAYMENT INFORMATION					
NOTE: Items will appear on credit card statement as "Bureau of Land Mgmt CO".					
1	AMOUNT:	9660.00	POSTMARKED:	N/A	
	TYPE:	CREDIT CARD	RECEIVED:	08/07/2009	
	NAME:	JACOBS, DANIEL C PO BOX 447 CONGRESS AZ 85332-0447 US			
	CARD NO:	XXXXXXXXXXXX3175	AUTH CODE:	007402	
	NAME ON CARD:	DANIEL C JACBOS			
	EXPIRES:	06/2014			
	SIGNATURE:				

REMARKS

This receipt was generated by the automated BLM Collections and Billing System and is a paper representation of a portion of the official electronic record contained therein.

AMC 60025

60858
331685
335422
87686
29140
112738

84486

MAINTENANCE FEE PAYMENT

Claimant Name: Don Jacobs, Agent
 Address: Box 447
 City: CONGRESS State: AZ Zip: 85332
 Telephone: 928-427-3844
 E-mail address: _____
 Signature: [Signature]

RECEIVED
 I.M. AZ STATE OFFICE
 PHOENIX, ARIZONA
 2008 AUG - 5 P 12: 37
 BLM Date Stamp

Check here if this is a change of address.

	Claim Name	BLM Listed Claimant (as of 8/20/04)	AMC Number
1	Black Metal	Goldconda Resources, Inc.	60025
2	Copper King	Goldconda Resources, Inc.	60026
3	Gold Reserve	Goldconda Resources, Inc.	60027
4	Green Linnet	Goldconda Resources, Inc.	60028
5	Montreal	Goldconda Resources, Inc.	60029
6	Niwot	Goldconda Resources, Inc.	60030
7	Oro Fino	Goldconda Resources, Inc.	60031
8	Monitor	Goldconda Resources, Inc.	60032
9	Monitor Extension	Goldconda Resources, Inc.	60033
10	Monitor No. 1	Goldconda Resources, Inc.	60034
11	Monitor No. 3	Goldconda Resources, Inc.	60035
12	Monitor No. 4	Goldconda Resources, Inc.	60036
13	Monitor No. 5	Goldconda Resources, Inc.	60037
14	Monitor No. 6	Goldconda Resources, Inc.	60038
15	Monitor No. 7	Goldconda Resources, Inc.	60039
16	King Fraction	Goldconda Resources, Inc.	60858
17	W.S. Marle #2	West Sedco, Inc.	331685
18	W.S. Marle #3	West Sedco, Inc.	331686
19	W.S. Marle #4	West Sedco, Inc.	331687
20	W.S. Marle #8	West Sedco, Inc.	331688
21	W.S. Marle #1	West Sedco, Inc.	335422
22	W.S. Marle #9	West Sedco, Inc.	335423

All claims located within Sections 5, 6, 8 and 31, Townships 22 and 23 North, Range 17 West, Gila and Salt River Base and Meridian, Mohave County, Arizona.

List additional claims on Form MCF114.

Bureau of Land Management
 Arizona State Office
www.az.blm.gov

No. of Claims: 22 x \$125 = 2750.00
 Check No: CC Init. ELG
 Receipt No.: 1754365
 For BLM Use Only

Form: MCF112
 Revised July 2005

ENTERED INTO COMPUTER
 AUG 07 2008 PB

This form is available from the Arizona Department of Mines and Mineral Resources and may be reproduced.

Lead
 [60025] - 60025-39 15 ct
 [60858] - 60858 1
 [331685] - 331685-688 4
 [335422] - 335422-423 2
 22 total ct

AMC 87686
21940
112738

MAINTENANCE FEE PAYMENT

Claimant Name: DAN JACOBS Per/Nest Soda, Inc

Address: P.O. Box 447

City: CONGRESS State: AZ Zip: 85332

Telephone: 928-427-3844

E-mail address: _____

Signature: *Dan Jacobs*

Check here if this is a change of address.

RECEIVED
 BLM, AZ STATE OFFICE
 2008 AUG -5 P 12: 36
 PHOENIX, ARIZONA
 BLM
 Date
 Stamp

LINE NO.	AMC NUMBER	CLAIM/SITE NAME	COUNTY RECORDER DATA (if available)	TWP	RNG	SEC
1	87690	Roadside	237-Pg. 879	22N	18W	13
2	87691	Roadside #1	237-Pg. 895	22N	18W	13
3	29140	Roadside-#2	487-Pg. 778	22N	18W	13
4	112738	Roadside-#3	662-Pg. 856	22N	17W	12/13
5	ENTERED INTO COMPUTER					
6	AUG 07 2008	PB				
7						
8						
9						
10						

List additional claims on Form MCF114.

Bureau of Land Management
Arizona State Office
www.az.blm.gov

No. of Claims: 4 x \$125 = 500.00
 Check No: CC Init. EBG
 Receipt No.: 1754365
 For BLM Use Only

Form: MCF112
Revised July 2005

This form is available from the Arizona Department of Mines and Mineral Resources and may be reproduced.

Lead
 [87686] 87690-91
 [29140] 29140
 [112738] 112738

84486

MAINTENANCE FEE PAYMENT

Claimant Name: Dan Jacobs for West Sedco, Inc.
 Address: P.O. Box 437
 City: CONGRESS State: Az Zip: 85332
 Telephone: 928-427-3844
 E-mail address: _____
 Signature: [Signature]

RECEIVED
 BLM ARIZONA STATE OFFICE
 PHOENIX, ARIZONA
 2008 AUG -5 P 12:38
 BLM
 Date
 Stamp

Check here if this is a change of address.

LINE NO.	AMC NUMBER	CLAIM/SITE NAME	COUNTY RECORDER DATA (if available)	TWP	RNG	SEC
1	84552	MAG-# 121	Book-15B-Pg.-472	9-N	6-W	12
2	84561	MAG-# 136	" " " -487	9-N	6-W	12
3	84564	MAG-# 139	" " " -490	9-N	6-W	13
4	84565	MAG-# 140	" " " -491	9-N	5-W	18
5	84573	MAG-# 148	" " " -499	9-N	5-W	18
6	84574	MAG-# 149	" " " -500	9-N	5-W	18
7	ENTERED INTO COMPUTER					
8	AUG 07 2008 <u>BB</u>					
9						
10						

List additional claims on Form MCF114.

Bureau of Land Management
 Arizona State Office
www.az.blm.gov

No. of Claims: 6 x \$125 = 750.⁰⁰
 Check No: CC Init. EBG
 Receipt No.: 1754365
 For BLM Use Only

Form: MCF112
 Revised July 2005

This form is available from the Arizona Department of Mines and Mineral Resources and may be reproduced.

Lead
(84486) 84552
 " 84561
 " 84564-65
 " 84573-74

United States Department of the Interior
Bureau of Land Management
 BUSINESS & SUPPORT SVCS DIV
 ONE N CENTRAL AVE SUITE 800
 PHOENIX, AZ 85004 -4427
 Phone: (602) 417-9200

Receipt

No: 1754365

Transaction #: 1811541		ENTERED INTO COMPUTER
Date of Transaction: 08/05/2008		
CUSTOMER:	DANIEL C JACOBS BOX 447 CONGRESS, AZ 85332	AUG 07 2008 <i>PB = VERIFIED</i>

LINE #	QTY	DESCRIPTION	REMARKS	UNIT PRICE	TOTAL
1	1.00	LOCATABLE MINERALS / MINING CLAIMS- NOT NEW-UNADJUD, ONE AUTH NO. ONLY / MINING CLAIM MONEY RECEIVED (455) CASES: AMC60025/\$4000.00	2009 MAINT (32)	- n/a -	4000.00
TOTAL:					\$4,000.00

PAYMENT INFORMATION			
NOTE: Items will appear on credit card statement as "Bureau of Land Mgmt CO".			
1	AMOUNT:	\$4,000.00	POSTMARKED: N/A
	TYPE:	CREDIT CARD	RECEIVED: 08/05/2008
	NAME:	JACOBS, DANIEL C BOX 447 CONGRESS AZ 85332	
	CARD NO:	XXXXXXXXXXXX3175	AUTH CODE: 005273
	NAME ON CARD:	DANIEL JACOBS	
	EXPIRES:	06/30/2009	
	SIGNATURE:		

REMARKS

This receipt was generated by the automated BLM Collections and Billing System and is a paper representation of a portion of the official electronic record contained therein.

Message:

32 ROWS RETRIEVED

CBS Export Results Report

Include Resolved Records

Record Status

- Error Records (E/M/I)
- Accepted Records (A/W)
- "On Hold" Records (H)
- All Records (for s/n or receipt nr)
- Exported, No Results From CBS
- New (not yet exported)

Search Criteria Responsible Area (Error)

- Enter export Date (mm/dd/yyyy) ALL User (U,X)
- Serial Number match (optional) Programmer (P,X)
- Receipt Nr (optional) 1754365 All (U,P,X)
- Export Nr (exclusive)
- LR2000 User (defaults to login) ALL

Query

Reset

[User Guide](#)

	Resend?	Export Nr	A/D	Serial Nr	Mult	Code	\$ Amount	Remarks	Receipt Nr	LR2000 User	#Msg	Resolved
1	<input type="checkbox"/>	1803352	A	AMC60025		582	125.00	2009	1754365	P5BROWN		

AMC 60025

60858

331685

335422

EXHIBIT "A-2"

Patented Mining Claims

Claim Name	Patent Date	Mineral Survey Number	Area (acres)
Tub	Feb. 16, 1900	MS 1315	20.66
Prosperity	March 9, 1908	MS 2427	19.798
Golconda	Sept. 11 1911	MS 2617	15.012
Virginia	May 4, 1914	MS 2889	10.996
Little Jimmy	Aug 13, 1919	MS 3138	5.337

Unpatented Mining Claims

Claim Name	BLM Listed Claimant (as of 8/20/04)	AMC Number
Black Metal	Goldconda Resources, Inc.	60025
Copper King	Goldconda Resources, Inc.	60026
Gold Reserve	Goldconda Resources, Inc.	60027
Green Linnet	Goldconda Resources, Inc.	60028
Montreal	Goldconda Resources, Inc.	60029
Niwot	Goldconda Resources, Inc.	60030
Oro Fino	Goldconda Resources, Inc.	60031
Monitor	Goldconda Resources, Inc.	60032
Monitor Extension	Goldconda Resources, Inc.	60033
Monitor No. 1	Goldconda Resources, Inc.	60034
Monitor No. 3	Goldconda Resources, Inc.	60035
Monitor No. 4	Goldconda Resources, Inc.	60036
Monitor No. 5	Goldconda Resources, Inc.	60037
Monitor No. 6	Goldconda Resources, Inc.	60038
Monitor No. 7	Goldconda Resources, Inc.	60039
King Fraction	Goldconda Resources, Inc.	60858
W.S. Marle #2	West Sedco, Inc.	331685
W.S. Marle #3	West Sedco, Inc.	331686
W.S. Marle #4	West Sedco, Inc.	331687
W.S. Marle #8	West Sedco, Inc.	331688
W.S. Marle #1	West Sedco, Inc.	335422
W.S. Marle #9	West Sedco, Inc.	335423

PHOENIX, ARIZONA

ENTERED INTO COMPUTER
SEP 19 2007 *FB* **VERIFIED**

2007 AUG 30 P 1:16

RECEIVED
B.L.M. AZ STATE OFFICE

32
AMC

**United States Department of the Interior
Bureau of Land Management
BUSINESS & SUPPORT SVCS DIV
ONE N CENTRAL AVE SUITE 800
PHOENIX, AZ 85004 -4427
Phone: (602) 417-9200**

Receipt

No: 1561592

Transaction #: 1613315		ENTERED INTO COMPUTER SEP 19 2007 13 + VERIFIED
Date of Transaction: 09/05/2007		
CUSTOMER:	US AMERICAN RES INC 3839 BRIARGROVE LN STE 6305 DALLAS, TX 75287	

LINE #	QTY	DESCRIPTION	REMARKS	UNIT PRICE	TOTAL
1	1.00	LOCATABLE MINERALS / MINING CLAIMS- NOT NEW-UNADJUD, ONE AUTH NO. ONLY / MINING CLAIM MONEY RECEIVED (455) CASES: AMC60025/\$2750.00	MAINT 2008/22	- n/a -	2750.00
TOTAL:					\$2,750.00

PAYMENT INFORMATION			
NOTE: Items will appear on credit card statement as "Bureau of Land Management".			
1	AMOUNT:	\$2,750.00	POSTMARKED: N/A
	TYPE:	CREDIT CARD	RECEIVED: 09/05/2007
	NAME:	US AMERICAN RES INC 3839 BRIARGROVE LN STE 6305 DALLAS TX 75287	
	CARD NO:	XXXXXXXXXXXX9026	AUTH CODE: 005689
	NAME ON CARD:	SHONSAYA OWEN	
	EXPIRES:	06/30/2009	
	SIGNATURE:		

REMARKS

This receipt was generated by the automated BLM Collections and Billing System and is a paper representation of a portion of the official electronic record contained therein.

AMC 87686
29140
112738
84486
60025
60858
331685
335422

ARIZONA ASSOCIATION OF MINING DISTRICTS
FAX TRANSMISSION SHEET

Page 1 of 4

Sent to: BLM

ATTENTION: TINA

At Fax Number: 602-417-9314 9556

Telephone Number: _____

Sent By: Les Bender

ARIZONA ASSOCIATION of MINING DISTRICTS:
WEAVER MINING DISTRICT, Est. 1863

PHOENIX, ARIZONA

2007 AUG 17 A 11:13

RECEIVED
B.L.M. AZ STATE OFFICE

From Fax Number: (928) 427-3820

Telephone Number: (928) 427-6344 6336

Address: 2200 N. Highway 89, P.O. Box 955, Congress, Arizona 85332

Message: TINA -

Call me back for CCT

Time Sent _____ Date Sent _____

WEAVER MINING DISTRICT
Established 1863
2200 Hwy 89, P.O. Box 955
Congress, Az., 85332

ARIZONA ASSOCIATION
of
MINING DISTRICTS

Telephone (928) 427-6344
Fax: (928) 427-3820

MAINTENANCE FEE PAYMENT

Claimant Name: Don Jacobs, Agent

Address: Box 447

City: CONGRESS State: AZ Zip: 85332

Telephone: 928-427-3844

E-mail address: _____

Signature: Don Jacobs

Check here if this is a change of address.

RECEIVED
 B.L.M. AZ STATE OFFICE
 PHOENIX, ARIZONA
 2007 AUG 17 A 11:13
 BLM
 Date
 Stamp

LINE NO.	AMC NUMBER	CLAIM/SITE NAME	COUNTY RECORDER DATA (if available)	TWP	RNG	SEC
1	87690	Roadside	Book-237-Pg. 897	22N	18W	13
2	87691	Roadside No. 1	" 237- " 895	"	"	13
3	29140	Roadside No. 2	" 487- " 978	"	"	13
4	112738	Roadside No. 3	" 662- " 856	"	"	13
5		Roadside*3-Partially in		"	17W	18
6						
7						
8						
9						
10						

List additional claims on Form MCF114.

Bureau of Land Management
Arizona State Office
www.az.blm.gov

No. of Claims: 4 x \$125-500
 Check No: CC Init. HMC
 Receipt No.: 1546730
 For BLM Use Only

This form is available from the Arizona Department of Mines and Mineral Resources and may be reproduced.

Form: MCF112
Revised July 2005

MAINTENANCE FEE PAYMENT

BUREAU OF LAND MANAGEMENT
 222 N CENTRAL AVENUE
 PHOENIX, AZ 85004
 802-417-9200
 www.az.blm.gov

Mining Claim Maintenance Fee Payment of \$125 per claim/site is due on or before September 1, 2007, in lieu of assessment work for the upcoming assessment year beginning September 1 of the year noted above.

RECEIVED
 B.L.M. AZ STATE OFFICE
 2001 AUG 17 A 11:13
 PHOENIX, ARIZONA
 BLM Date Stamp

AMC NUMBER	CLAIM SITE NUMBER	COUNTY/SECTION	SEC	TWP	RNG
84552	MAG # 121	Box 158-B	472	12	9N 6W
84561	" " 136	" " "	487	" "	" "
84564	" " 139	" " "	490	13	" "
84565	" " 140	" " "	491	18	" 5W
84573	" " 148	" " "	499	18	" "
84574	" " 149	" " "	500	18	" "

List additional claims on the reverse side of this form.

Check here if this is a change of address.

CLAIMANT NAME: Dan Jacobs, Agent
 ADDRESS: Box 447
 CITY: Congress STATE: Az. ZIP: 85332
 PHONE: 928-427-3844
 SIGNATURE: [Signature]

Claimant or agent must sign to record with the County.

No of Claims: 6 x \$125 = 750
 Check No: CC Init: TMC
 Receipt No: 1546730
FOR BLM USE ONLY

FORM APPROVED OMB NO. 1004-0114
 Expires: December 31, 2006

AZ-3850-2
 (July 2004)

MAINTENANCE FEE PAYMENT

Claimant Name: Don Jacobs, Agent
 Address: Box 447
 City: CONGRESS State: AZ Zip: 85332
 Telephone: 928-427-3844
 E-mail address: _____
 Signature: [Signature]

Check here if this is a change of address.

RECEIVED
 BLM
 AZ STATE OFFICE
 2007 AUG 17 A 11:13
 PHOENIX, ARIZONA
 BLM
 Date
 Stamp

Unpatented Mining Claims

Claim Name	BLM Listed Claimant (as of 8/20/04)	AMC Number
Black Metal	Goldconda Resources, Inc.	60025
Copper King	Goldconda Resources, Inc.	60026
Gold Reserve	Goldconda Resources, Inc.	60027
Green Linnet	Goldconda Resources, Inc.	60028
Montreal	Goldconda Resources, Inc.	60029
Niwot	Goldconda Resources, Inc.	60030
Oro Fino	Goldconda Resources, Inc.	60031
Monitor	Goldconda Resources, Inc.	60032
Monitor Extension	Goldconda Resources, Inc.	60033
Monitor No. 1	Goldconda Resources, Inc.	60034
Monitor No. 3	Goldconda Resources, Inc.	60035
Monitor No. 4	Goldconda Resources, Inc.	60036
Monitor No. 5	Goldconda Resources, Inc.	60037
Monitor No. 6	Goldconda Resources, Inc.	60038
Monitor No. 7	Goldconda Resources, Inc.	60039
King Fraction	Goldconda Resources, Inc.	60858
W.S. Marie #2	West Sedco, Inc.	331685
W.S. Marie #3	West Sedco, Inc.	331686
W.S. Marie #4	West Sedco, Inc.	331687
W.S. Marie #8	West Sedco, Inc.	331688
W.S. Marie #1	West Sedco, Inc.	335422
W.S. Marie #9	West Sedco, Inc.	335423

All claims located within Sections 5, 6, 8 and 31, Townships 22 and 23 North, Range 17 West, Gila and Salt River Basins and Meridian, Mohave County, Arizona.

This form is available from the Arizona Department of Mines and Mineral Resources and may be reproduced

Revised July 2005

22
 AMC
 \$2,750

United States Department of the Interior
Bureau of Land Management
 BUSINESS & SUPPORT SVCS DIV
 ONE N CENTRAL AVE SUITE 800
 PHOENIX, AZ 85004 -4427
 Phone: (602) 417-9200

Receipt

No: 1546730

Transaction #: 1598125	
Date of Transaction: 08/17/2007	
CUSTOMER:	DANIEL C JACOBS BOX 447 CONGRESS, AZ 85332

LINE #	QTY	DESCRIPTION	REMARKS	UNIT PRICE	TOTAL
1	1.00	LOCATABLE MINERALS / MINING CLAIMS- NOT NEW-UNADJUD, ONE AUTH NO. ONLY / MINING CLAIM MONEY RECEIVED (455) CASES: AMC87690/\$4000.00	MAINT 2008/32	- n/a -	4000.00
TOTAL:					\$4,000.00

PAYMENT INFORMATION			
NOTE: Items will appear on credit card statement as "Bureau of Land Management".			
1	AMOUNT:	\$4,000.00	POSTMARKED: N/A
	TYPE:	CREDIT CARD	RECEIVED: 08/17/2007
	NAME:	JACOBS, DANIEL C BOX 447 CONGRESS AZ 85332	
	CARD NO:	XXXXXXXXXXXX3175	AUTH CODE: 017885
	NAME ON CARD:	DANIEL C JACOBS	
	EXPIRES:	06/30/2009	
	SIGNATURE:		

REMARKS

This receipt was generated by the automated BLM Collections and Billing System and is a paper representation of a portion of the official electronic record contained therein.

*\$2750 Refund authorized
 4/15/08 for 22 claims with
 multiple payment. AB*

AMC 345139
 AMC 358863
 AMC 289714
 AMC 60025
 AMC 358469
 AMC 352614
 AMC 355804
 AMC 360031
 AMC 60858
 AMC 331685
 AMC 335422

MAINTENANCE FEE PAYMENT

Claimant Name: HILLBRANDS + WESTERN, INC.

Address: 4655 W. CLAUDE RD.

City: PRESCOTT State: AZ Zip: 86325

Telephone: 928-541-9765

E-mail address: _____

Signature: [Signature]

Check here if this is a change of address.

BLM
Date
Stamp

PHOENIX, ARIZONA

2006 AUG 30 P 3 45

RECEIVED
BLM, AZ STATE OFFICE

LINE NO.	AMC NUMBER	CLAIM/SITE NAME	COUNTY RECORDER DATA (If available)	TWP	RNG	SEC
1		SEE ATTACHED				
2						
3						
4						
5						
6						
7						
8						
9						
10						

List additional claims on Form MCF114.

No. of Claims: 12 x \$125 = 1,500.
 Check No: CC Init. YMC
 Receipt No.: 1348657
 For BLM Use Only

Bureau of Land Management
 Arizona State Office
www.az.blm.gov

Form: MCF112
 Revised July 2005

This form is available from the Arizona Department of Mines and Mineral Resources and may be reproduced.

RE 9/13/06

LINE NUMBER	AMC NUMBER	CLAIM/SITE NAME	TWP	RNG	SEC
1	360032	Aruba 2	5 N	12 W	17, 20
2	360033	Aruba 3	5 N	12 W	17, 20
3	360034	Aruba 4	5 N	12 W	17, 20
4	360035	Aruba 5	5 N	12 W	17, 20
5	360036	Aruba 6	5 N	12 W	17, 20
6	360037	Aruba 7	5 N	12 W	17, 20
7	360038	Aruba 8	5 N	12 W	17, 20
8	360039	Aruba 9	5 N	12 W	17, 20
9	360040	Aruba 10	5 N	12 W	17, 20
10	360041	Aruba 11	5 N	12 W	17, 20
1	355804	San Marcos	5 N	12 W	11 & 14
2	355805	San Marcos Ext.	5 N	12 W	11 & 14

RECEIVED
 B.L.M. AZ STATE OFFICE
 2006 AUG 30 P 3:45
 PHOENIX, ARIZONA

MAINTENANCE FEE PAYMENT

Claimant Name: US AMERICAN RESOURCES INC
 Address: 6263 N. SCOTTSDALE RD. STE 145
 City: SCOTTSDALE State: AZ Zip: 85250
 Telephone: 838-543-6010
 E-mail address: JOWEN@USAR.INC.COM
 Signature: [Signature] Pres/CEO

RECEIVED
 B.L.M. AZ STATE OFFICE
 PHOENIX, ARIZONA
 2006 AUG 30 P 3:45
 BLM
 Date
 Stamp

Check here if this is a change of address.

LINE NO.	AMC NUMBER	CLAIM/SITE NAME	COUNTY RECORDER DATA (If available)	TWP	RNG	SEC
1						
2		ATTACHED				
3						
4						
5						
6						
7						
8						
9						
10						

List additional claims on Form MCF114.

Bureau of Land Management
 Arizona State Office
www.az.blm.gov

No. of Claims: 149 x \$125 = 18,625
 Check No: CC Init. TMC
 Receipt No.: 1348657
 For BLM Use Only

Form: MCF112
 Revised July 2005

This form is available from the **Arizona Department of Mines and Mineral Resources** and may be reproduced.

	BLM Serial Numbers	Name Of Claim	County Book/Docket and Fee
1	AMC 358614	IER No. 1	2003-05323
2	AMC 358615	IER No. 2	2003-05324
3	AMC 358469	IER No. 3	2003-05325
4	AMC 358470	IER No. 4	2003-05326
5	AMC 358616	IER No. 5	2003-05327
6	AMC 358617	IER No. 6	2003-05328
7	AMC 358618	IER No. 7	2003-05329
8	AMC 358619	IER No. 8	2003-05330
9	AMC 358471	IER No. 9	2003-05331
10	AMC 358472	IER No. 10	2003-05332
11	AMC 358620	IER No. 11	2003-05333
12	AMC 358621	IER No. 12	2003-05334
13	AMC 358622	IER No. 13	2003-05335
14	AMC 358623	IER No. 14	2003-05336
15	AMC 358473	IER No. 15	2003-05337
16	AMC 358474	IER No. 16	2003-05338
17	AMC 358624	IER No. 17	2003-05339
18	AMC 358625	IER No. 18	2003-05340
19	AMC 358626	IER No. 19	2003-05341
20	AMC 358627	IER No. 20	2003-05342
21	AMC 358475	IER No. 21	2003-05343
22	AMC 358476	IER No. 22	2003-05344
23	AMC 358628	IER No. 23	2003-05345
24	AMC 358629	IER No. 24	2003-05346
25	AMC 358630	IER No. 25	2003-05347
26	AMC 358631	IER No. 26	2003-05348
27	AMC 358477	IER No. 27	2003-05349
28	AMC 358478	IER No. 28	2003-05350
29	AMC 358632	IER No. 29	2003-05351
30	AMC 358633	IER No. 30	2003-05352
31	AMC 358634	IER No. 31	2003-05353
32	AMC 358635	IER No. 32	2003-05354
33	AMC 358479	IER No. 33	2003-05355
34	AMC 358480	IER No. 34	2003-05356
35	AMC 358636	IER No. 35	2003-05357
36	AMC 358637	IER No. 36	2003-05358
37	AMC 358638	IER No. 37	2003-05359
38	AMC 358639	IER No. 38	2003-05360
39	AMC 358640	IER No. 39	2003-05361

PHOENIX, ARIZONA

2006 AUG 30 P 3:45

RECEIVED
B.L.M. AZ STATE OFFICE

39
TMC

40	AMC 358641	IER No. 40	2003-05362
41	AMC 358642	IER No. 41	2003-05363
42	AMC 358643	IER No. 42	2003-05364
43	AMC 358644	IER No. 43	2003-05365
44	AMC 358645	IER No. 44	2003-05366
45	AMC 358646	IER No. 45	2003-05367
46	AMC 358647	IER No. 46	2003-05368
47	AMC 358648	IER No. 47	2003-05369
48	AMC 358649	IER No. 48	2003-05370
49	AMC 358650	IER No. 49	2003-05371
50	AMC 358651	IER No. 50	2003-05372
51	AMC 358652	IER No. 51	2003-05373
52	AMC 358653	IER No. 52	2003-05374
53	AMC 358654	IER No. 53	2003-05375
54	AMC 358655	IER No. 54	2003-05376
55	AMC 358656	IER No. 55	2003-05377
56	AMC 358657	IER No. 56	2003-05378
57	AMC 358658	IER No. 57	2003-05379
58	AMC 358659	IER No. 58	2003-05380
59	AMC 358660	IER No. 59	2003-05381
60	AMC 358661	IER No. 60	2003-05382
61	AMC 358662	IER No. 61	2003-05383
62	AMC 358663	IER No. 62	2003-05384
63	AMC 358664	IER No. 63	2003-05385
64	AMC 358665	IER No. 64	2003-05386
65	AMC 358666	IER No. 65	2003-05387
66	AMC 358667	IER No. 66	2003-05388
67	AMC 358668	IER No. 67	2003-05389
68	AMC 358669	IER No. 68	2003-05390
69	AMC 358670	IER No. 69	2003-05391
70	AMC 358671	IER No. 70	2003-05392
71	AMC 358672	IER No. 71	2003-05393
72	AMC 358673	IER No. 72	2003-05394
73	AMC 358674	IER No. 73	2003-05395
74	AMC 358675	IER No. 74	2003-05396
75	AMC 358676	IER No. 75	2003-05397
76	AMC 358677	IER No. 76	2003-05398
77	AMC 358678	IER No. 77	2003-05399
78	AMC 358679	IER No. 78	2003-05400
79	AMC 358680	IER No. 79	2003-05401
80	AMC 358681	IER No. 80	2003-05402
81	AMC 358682	IER No. 81	2003-05403

PHOENIX, ARIZONA

2006 AUG 30 P 3:45

RECEIVED
B.L.M. AZ STATE OFFICE

42

82	AMC 358683	IER No. 82	2003-05404
83	AMC 358684	IER No. 83	2003-05405
84	AMC 358685	IER No. 84	2003-05406
85	AMC 358686	IER No. 85	2003-05407
86	AMC 358687	IER No. 86	2003-05408
87	AMC 358688	IER No. 87	2003-05409
88	AMC 358689	IER No. 88	2003-05410
89	AMC 358690	IER No. 89	2003-05411
90	AMC 358691	IER No. 90	2003-05412
91	AMC 358692	IER No. 91	2003-05413
92	AMC 358693	IER No. 92	2003-05414
93	AMC 358694	IER No. 93	2003-05415
94	AMC 358695	IER No. 94	2003-05416
95	AMC 358696	IER No. 95	2003-05417
96	AMC 358697	IER No. 96	2003-05417
97	AMC 358698	IER No. 97	2003-05419
98	AMC 358699	IER No. 98	2003-05420
99	AMC 358700	IER No. 99	2003-05421
100	AMC 358701	IER No. 100	2003-05422
101	AMC 358702	IER No. 101	2003-05423
102	AMC 358703	IER No. 102	2003-05424

PHOENIX, ARIZONA

2006 AUG 30 P 3:45

RECEIVED
BLM. AZ STATE OFFICE

21

Unpatented Mining Claims

Claim Name	AMC Number	County
Black Metal	60025	Mohave County, AZ
Copper King	60026	Mohave County, AZ
Gold Reserve	60027	Mohave County, AZ
Green Linnet	60028	Mohave County, AZ
Montreal	60029	Mohave County, AZ
Niwot	60030	Mohave County, AZ
Oro Fino	60031	Mohave County, AZ
Monitor	60032	Mohave County, AZ
Monitor Extension	60033	Mohave County, AZ
Monitor No. 1	60034	Mohave County, AZ
Monitor No. 3	60035	Mohave County, AZ
Monitor No. 4	60036	Mohave County, AZ
Monitor No. 5	60037	Mohave County, AZ
Monitor No. 6	60038	Mohave County, AZ
Monitor No. 7	60039	Mohave County, AZ
King Fraction	60858	Mohave County, AZ
W.S. Marle #2	331685	Mohave County, AZ
W.S. Marle #3	331686	Mohave County, AZ
W.S. Marle #4	331687	Mohave County, AZ
W.S. Marle #8	331688	Mohave County, AZ
W.S. Marle #1	335422	Mohave County, AZ
W.S. Marle #9	335423	Mohave County, AZ
JF 1	289738	La Paz County, AZ
JF 2	289739	La Paz County, AZ
JF 3	289740	La Paz County, AZ
JF 4	289741	La Paz County, AZ
JF 17	289742	La Paz County, AZ
JF 18	289743	La Paz County, AZ
JF 19	289744	La Paz County, AZ
JF 20	289745	La Paz County, AZ
JF 22	289747	La Paz County, AZ
JF 64	358863	La Paz County, AZ
CP 1	345139	La Paz County, AZ
CP 2	345140	La Paz County, AZ
CP 3	345141	La Paz County, AZ
CP 4	345142	La Paz County, AZ
CP 5	345143	La Paz County, AZ
CP 6	345144	La Paz County, AZ
CP 7	345145	La Paz County, AZ
CP 8	345146	La Paz County, AZ
CP 9	345147	La Paz County, AZ
CP 10	345148	La Paz County, AZ
CP 11	345149	La Paz County, AZ
CP 12	345150	La Paz County, AZ
CP 13	345151	La Paz County, AZ
CP 14	345152	La Paz County, AZ
CP 15	345153	La Paz County, AZ

PHOENIX, ARIZONA

2006 AUG 30 P 3:45

RECEIVED
BLM, AZ STATE OFFICE

47
TMC

United States Department of the Interior
Bureau of Land Management
 BUSINESS & SUPPORT SVCS DIV
 ONE N CENTRAL AVE
 PHOENIX, AZ 85004 -2203
 Phone: (602) 417-9200

Receipt

No: 1348657

Transaction #: 1393949	
Date of Transaction: 08/30/2006	
CUSTOMER:	US AMERICAN RESOURCES 6263 N SCOTTSDALE RD STE 145 SCOTTSDALE, AZ 85250

LINE #	QTY	DESCRIPTION	REMARKS	UNIT PRICE	TOTAL
1	1.00	LOCATABLE MINERALS / MINING CLAIMS-NOT NEW-UNADJUD, ONE AUTH NO. ONLY / MINING CLAIM MONEY RECEIVED (455) CASES: AMC360032/\$20125.00	MAINT 2007/149	- n/a -	20125.00
TOTAL:					\$20,125.00

PAYMENT INFORMATION			
NOTE: Items will appear on credit card statement as "Bureau of Land Management".			
1	AMOUNT:	\$20,125.00	POSTMARKED: N/A
	TYPE:	CREDIT CARD	RECEIVED: 08/30/2006
	NAME:	US AMERICAN RESOURCES 6263 N SCOTTSDALE RD STE 145 SCOTTSDALE AZ 85250	
	CARD NO:	XXXXXXXXXXXX1025	AUTH CODE: 104122
	NAME ON CARD:	JOHN OWEN	
	EXPIRES:	06/30/2009	
	SIGNATURE:		

REMARKS

This receipt was generated by the automated BLM Collections and Billing System and is a paper representation of a portion of the official electronic record contained therein.

Authorized Date 05/19/2006

Instructions to Accounts AZ BLM REFUND \$2750 TO CHAPMAN WOOD & GRISWOLD INC.
FOR DUPLICATE PAYMENT OF 2006 MAINTENANCE FEES ON 22
MINING CLAIMS RECEIPT #1124683

Login ID 2393

Entry Date 05/19/2006

Total Amount \$2,750.00

AMC 60025

AMC 60858

AMC 331685

AMC 335422

Refund Date 05/23/2006

Remark1 BLM REFUND, DUPLICATE PAYMENT AMC60025, RE Remark2 T SMITH @ 602-417-9200, RECEIPT #1124683

Last Name

Address1 4015 CARLISLE BLVD NE SUITE E

First Name

Address2

Middle Initial

City ALBUQUERQUE State NM Zip 87107 Zip4

Company CHAPMAN, WOOD & GRISWOLD

Country

Login ID 203

Entry Date 05/23/2006

Total Amount \$2,750.00

Original Order Items

Line	Order#	AuthNos	TransDate	Action	Amount	B Org	R Org	Fund	Program	Bill#	Project	Type
1	1163644	AMC60025	05/18/2006	MINING CLAIM MONEY RECEIVED (455)	\$2,750.00	AZ950	AZ950	455	000177			T

Order Items To Be Generated for Refund

Line	Order#	AuthNos	TransDate	Action	Amount	B Org	R Org	Fund	Program	Bill#	Project	Type
1	1163644	AMC60025	5/23/2006	MINING CLAIM MONEY RECEIVED (455)	\$-2,750.00	AZ950	AZ950	455	000177			R

Handwritten signature and date: 5/23

**United States Department of the Interior
Bureau of Land Management**

BUSINESS & SUPPORT SVCS DIV
222 N CENTRAL AVE
PHOENIX, AZ 85004 -2203
Phone: (602) 417-9200

Receipt

No: 1124683

Transaction #: 1163644
Date of Transaction: 08/09/2005

CUSTOMER: CHAPMAN, WOOD & GRISWOLD
4015 CARLISLE BLVD NE SUITE E
ALBUQUERQUE, NM 87107

AMC 60025 (copies filed in
AMC 60858 (copies filed in
AMC 331685 (copies filed in
AMC 335422 (copies filed in

LINE #	QTY	DESCRIPTION	REMARKS	UNIT PRICE	TOTAL
1	1.00	LOCATABLE MINERALS / MINING CLAIMS-NOT NEW-UNADJUD, ONE AUTH NO. ONLY / MINING CLAIM MONEY RECEIVED (455) CASES: AMC60025/\$2750.00	MAINT 2006 - 22	- n/a -	2750.00
TOTAL:					\$2,750.00

PAYMENT INFORMATION																	
1	<table border="1"> <tr> <td>AMOUNT:</td> <td>\$2,750.00</td> <td>POSTMARKED:</td> <td>N/A</td> </tr> <tr> <td>TYPE:</td> <td>CHECK</td> <td>RECEIVED:</td> <td>08/08/2005</td> </tr> <tr> <td>CHECK NO:</td> <td>1055</td> <td></td> <td></td> </tr> <tr> <td>NAME:</td> <td colspan="3">CHAPMAN WOOD & GRISWOLD INC. 4015 CARLISLE BLVD NE SUITE ALBUQUERQUE NM 87107</td> </tr> </table>	AMOUNT:	\$2,750.00	POSTMARKED:	N/A	TYPE:	CHECK	RECEIVED:	08/08/2005	CHECK NO:	1055			NAME:	CHAPMAN WOOD & GRISWOLD INC. 4015 CARLISLE BLVD NE SUITE ALBUQUERQUE NM 87107		
AMOUNT:	\$2,750.00	POSTMARKED:	N/A														
TYPE:	CHECK	RECEIVED:	08/08/2005														
CHECK NO:	1055																
NAME:	CHAPMAN WOOD & GRISWOLD INC. 4015 CARLISLE BLVD NE SUITE ALBUQUERQUE NM 87107																

REMARKS

This receipt was generated by the automated BLM Collections and Billing System and is a paper representation of a portion of the official electronic record contained therein.

\$2750 Refunded. This was a duplicate payment. RB

ENTERED IN COMPUTER

RE 8/16/05

APR 28 10

5/4

6/27

11/13

6/27/05 (copies filed)
5/4/05 (copies filed)
2/27/05 (copies filed)
11/13/04 (copies filed)

MAINTENANCE FEE PAYMENT

BUREAU OF LAND MANAGEMENT
222 N CENTRAL AVENUE
PHOENIX, AZ 85004
602-417-9200
www.az.blm.gov

Mining Claim Maintenance Fee Payment of \$125 per claim/site is due on or before September 1, 2005, in lieu of assessment work for the upcoming assessment year beginning September 1 of the year noted above.

RECEIVED
BLM, AZ STATE OFFICE
2005 AUG 15 A 9:30
PHOENIX, ARIZONA
BLM Date Stamp

AMC NUMBER	CLAIM/SITE NAME	COUNTY RECORDER DATA	SEC	TWP	RNG
84552	MAG # 121	Book 158- 4 472	12 ^{NE}	9-N	6W
84561	" " 136	" " " 487	12 ^{SE}	"	"
84564	" " 139	" " " 490	13 ^{NE}	"	"
84565	" " 140	" " " 491	18 ^{NW}	9N	5-W
84573	" " 148	" " " 499	18 ^{SE}	"	"
84574	" " 149	" " " 500	18 ^{SW}	"	"
	YAVAPAI County				

List additional claims on the reverse side of this form.

Check here if this is a change of address.

CLAIMANT NAME: Don Jacobs, Agent
ADDRESS: Box 447
CITY: Congress STATE: Az. ZIP: 85332
PHONE: 928-427-3844
SIGNATURE: Don Jacobs, Agent

Claimant or agent must sign to record with the County.

No of Claims: <u>6</u>	x \$125 = <u>750.00</u>
Check No: _____	Init: <u>DT</u>
Receipt No: _____	
FOR BLM USE ONLY	

MAINTENANCE FEE PAYMENT

Claimant Name: Don JACOBS, Agent
 Address: Box 447
 City: CONGRESS State: Az. Zip: 85332
 Telephone: 928-427-3844
 E-mail address: _____
 Signature: Don Jacobs, Agent

Check here if this is a change of address.

BLM
Date
Stamp

PHOENIX, ARIZONA

2005 AUG 15 A 9:30

RECEIVED
BLM, AZ STATE OFFICE

LINE NO.	AMC NUMBER	CLAIM/SITE NAME	COUNTY RECORDER DATA (if available)	TWP	RNG	SEC
1	331687	W.S. Marble #4	2487-PG-328	22 ^N	17 ^W	6 ^{SE}
2	331688	W.S. Marble #8	" " 330	22 ^N	17 ^W	8 ^{SE}
3	87690	Roadside	BK.237 " 879	22 ^N	18 ^W	13 ^{SE}
4	87691	Roadside #1	" " " 895	22 ^N	18 ^W	13 ^{NE}
5	29140	Roadside #2	"-487 " 778	22 ^N	18	13 ^{SE}
6	112738	Roadside #3	"-662 " 856	22 ^N	17 ^W	18 ^{SW}
7						
8						
9						
10						

List additional claims on Form MCF114.

No. of Claims: 6 x \$125 = 750⁰⁰
 Check No: _____ Init. (TR)
 Receipt No.: _____
 For BLM Use Only

Bureau of Land Management
 Arizona State Office
www.az.blm.gov

Form: MCF112
 Revised July 2005

MAINTENANCE FEE PAYMENT

Claimant Name: John Jacobs, agent
 Address: Box 447
 City: CONGRESS State: Az. Zip: 85332
 Telephone: 928-427-3844
 E-mail address: [Signature]
 Signature: [Signature] Agent

Check here if this is a change of address.

BLM
Date
Stamp

2005 AUG 15 A 9:30
PHOENIX, ARIZONA

RECEIVED
BLM AZ STATE OFFICE

LINE NO.	AMC NUMBER	CLAIM/SITE NAME	COUNTY RECORDER DATA (If available)	TWP	RNG	SEC
1	60025	Black Metal (amended)	SS - Pg 503	22N	17W	6 NE
2	60026	Copper King (amended)	SS - " 493	"	"	6 NE
3	60027	Gold Reserve "	SS - " 485	"	"	5 NW SW
4	60028	Green Linnet "	" " 492-493	"	"	6 NE SE
5	60029	Montreal "	" " 483	"	"	5 SW
6	60030	Niwot "	" " 679	"	"	6 NE
7	60031	Ord Fino "	" " 486	"	"	5 SW
8	6085B	King Fraction "	" " 553	22N	"	6 NW
9	335422	W.S. Maxle #1	2664 " 740	"	"	6 NE NW SW SE
10	335423	W.S. Maxle #9	" " 742	"	"	6 NW

List additional claims on Form MCF114.

No. of Claims: 10 x \$125 = 1250.00
 Check No: _____ Init. (72)
 Receipt No.: _____
 For BLM Use Only

Bureau of Land Management
 Arizona State Office
www.az.blm.gov

Form: MCF112
 Revised July 2005

MAINTENANCE FEE PAYMENT

Claimant Name: Don Jacobs, Agent
 Address: Box 447
 City: CONGRESS State: Az. Zip: 85332
 Telephone: 928-427-3844
 E-mail address: _____
 Signature: Don Jacobs, Agent
 Check here if this is a change of address.

BLM
Date
Stamp

PHOENIX, ARIZONA

2005 AUG 15 A 9:30

RECEIVED
BLM, AZ STATE OFFICE

LINE NO.	AMC NUMBER	CLAIM/SITE NAME	COUNTY RECORDER DATA (If available)	TWP	RNG	SEC
1	60032	Monitor	413 - PG. 125	22N	17W	6 NE
2	60033	Monitor Extension	" " 126	22N	17W	6 NE 5 SW
3	60034	Monitor No. 1	" " 148	"	"	6 NE 6 SE
4	60035	Monitor No. 3	" " 152	"	"	6 NE 6 NW
5	60036	Monitor No. 4	" " 153	22N 23N	17W	6 NE 31-SW
6	60037	Monitor No. 5	" " 149-150	22N	17W	6-NW
7	60038	Monitor No. 6	" " 154	22N 23N	17W 17W	6-NE 31-SE
8	60039	Monitor No. 7	" " 155-156	22N 23N	17W 17W	6-NE 31-SE
9	331685	W.S. Marble #2	2487 - " 324	22N	17-W	6-SE 5-SW
10	331686	W.S. Marble #3	" - " 326	22N	17W	6-SE 5-SW

List additional claims on Form MCF114.

No. of Claims: 10 x \$125 = 1,250.00
 Check No: _____ Init. (TR)
 Receipt No.: _____
 For BLM Use Only

Bureau of Land Management
 Arizona State Office
www.az.blm.gov

Form: MCF112
 Revised July 2005

**United States Department of the Interior
Bureau of Land Management**

BUSINESS & SUPPORT SVCS DIV
222 N CENTRAL AVE
PHOENIX, AZ 85004 -2203
Phone: (602) 417-9200

Receipt

No: 1130134

Transaction #: 1169168	
Date of Transaction: 08/16/2005	
CUSTOMER:	DANIEL C JACOBS BOX 447 CONGRESS,AZ 85332

LINE #	QTY	DESCRIPTION	REMARKS	UNIT PRICE	TOTAL
1	1.00	LOCATABLE MINERALS / MINING CLAIMS-NOT NEW-UNADJUD,ONE AUTH NO. ONLY / MINING CLAIM MONEY RECEIVED (455) CASES: AMC84552/\$4000.00	MAINT 2006 - 32	- n/a -	4000.00
TOTAL:					\$4,000.00

PAYMENT INFORMATION																													
NOTE: Items will appear on credit card statement as "Bureau of Land Management".																													
1	<table border="1"> <tr> <td>AMOUNT:</td> <td>\$4,000.00</td> <td>POSTMARKED:</td> <td>N/A</td> </tr> <tr> <td>TYPE:</td> <td>CREDIT CARD</td> <td>RECEIVED:</td> <td>08/16/2005</td> </tr> <tr> <td>NAME:</td> <td colspan="3">JACOBS, DANIEL C BOX 447 CONGRESS AZ 85332</td> </tr> <tr> <td>CARD NO:</td> <td>XXXXXXXXXXXX3175</td> <td>AUTH CODE:</td> <td>016846</td> </tr> <tr> <td>NAME ON CARD:</td> <td colspan="3">DANIEL JACOBS</td> </tr> <tr> <td>EXPIRES:</td> <td colspan="3">06/30/2009</td> </tr> <tr> <td>SIGNATURE:</td> <td colspan="3"></td> </tr> </table>	AMOUNT:	\$4,000.00	POSTMARKED:	N/A	TYPE:	CREDIT CARD	RECEIVED:	08/16/2005	NAME:	JACOBS, DANIEL C BOX 447 CONGRESS AZ 85332			CARD NO:	XXXXXXXXXXXX3175	AUTH CODE:	016846	NAME ON CARD:	DANIEL JACOBS			EXPIRES:	06/30/2009			SIGNATURE:			
AMOUNT:	\$4,000.00	POSTMARKED:	N/A																										
TYPE:	CREDIT CARD	RECEIVED:	08/16/2005																										
NAME:	JACOBS, DANIEL C BOX 447 CONGRESS AZ 85332																												
CARD NO:	XXXXXXXXXXXX3175	AUTH CODE:	016846																										
NAME ON CARD:	DANIEL JACOBS																												
EXPIRES:	06/30/2009																												
SIGNATURE:																													

REMARKS

This receipt was generated by the automated BLM Collections and Billing System and is a paper representation of a portion of the official electronic record contained therein.



CHAPMAN, WOOD AND GRISWOLD, INC.

MINING ENGINEERS AND GEOLOGISTS

4015 CARLISLE BOULEVARD, N.E., SUITE E
ALBUQUERQUE, NEW MEXICO 87107

TELEPHONE: (505) 883-0220

August 5, 2005

Bureau of Land Management
222 North Central Avenue
Phoenix, Arizona 85004

Re: Annual Mining Claim Maintenance Fees

Gentlemen:

Attached is a check for \$2750.00 to cover the maintenance fee of \$125.00 per claim for 22 mining claims described in Attachment No. 1 accompanying this letter. The fees are those prescribed for the 2006 Assessment Year beginning Noon September 1, 2005 and ending Noon September 1, 2006.

This filing is being made for and on behalf of the owners as shown in the records of the BLM. **(Please note the address is Box 447, not Box 437 as shown in your records)**

Goldconda Resources Inc.
P.O. Box 447
Congress, Arizona 85332
(16 claims – AMC 60025 – 60039; AMC 60858)

West Sedco Inc.
P.O. Box 447
Congress, Arizona 85332
(6 claims – AMC 331685 – 331668; AMC 335422 & 335423)

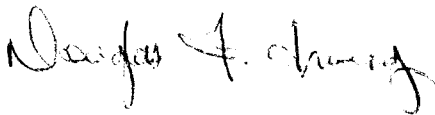
The claims being maintained are all in Mohave County, AZ in Sec. 5, 6, 7, 8, T. 22N, R 17W and Sec. 31, T. 23N, R 17W.

RECEIVED
BUREAU OF
LAND MANAGEMENT
2005 AUG - 8 P 1:45
ARIZONA
STATE OFFICE
PHOENIX, ARIZONA

A copy of this filing is included and should be date stamped and returned to me in the self-addressed stamped envelope attached herewith.

Yours truly,
CHAPMAN, WOOD & GRISWOLD, INC.
Agent for Goldconda Resources Inc.
and West Sedco Inc.

Douglas F. Irving



Attachments: Tabulations of 22 mining claims
Check for \$2750.00
Copy of this filing with return envelope

ARIZONA
STATE OFFICE
PHOENIX, ARIZONA

2005 AUG - 8 P 1:45

RECEIVED
BUREAU OF
LAND MANAGEMENT

**United States Department of the Interior
Bureau of Land Management**

BUSINESS & SUPPORT SVCS DIV
222 N CENTRAL AVE
PHOENIX, AZ 85004 -2203
Phone: (602) 417-9200

Receipt	
No:	1124683

Transaction #: 1163644
Date of Transaction: 08/09/2005

CUSTOMER: CHAPMAN, WOOD & GRISWOLD
4015 CARLISLE BLVD NE SUITE E
ALBUQUERQUE, NM 87107

AMC 60025 (copies filed in)
AMC 60858 (copies filed in)
AMC 331685 (copies filed in)
AMC 335422 (copies filed in)

LINE #	QTY	DESCRIPTION	REMARKS	UNIT PRICE	TOTAL
1	1.00	LOCATABLE MINERALS / MINING CLAIMS-NOT NEW-UNADJUD, ONE AUTH NO. ONLY / MINING CLAIM MONEY RECEIVED (455) CASES: AMC60025/\$2750.00	MAINT 2006 - 22	- n/a -	2750.00
TOTAL:					\$2,750.00

PAYMENT INFORMATION			
1	AMOUNT:	\$2,750.00	POSTMARKED: N/A
	TYPE:	CHECK	RECEIVED: 08/08/2005
	CHECK NO:	1055	
	NAME:	CHAPMAN WOOD & GRISWOLD INC. 4015 CARLISLE BLVD NE SUITE ALBUQUERQUE NM 87107	

REMARKS

This receipt was generated by the automated BLM Collections and Billing System and is a paper representation of a portion of the official electronic record contained therein.

ENTERED IN COMPUTER

RE 8/16/05



CHAPMAN, WOOD AND GRISWOLD, INC.
 MINING ENGINEERS AND GEOLOGISTS
 4015 CARLISLE BOULEVARD, N.E., SUITE E
 ALBUQUERQUE, NEW MEXICO 87107

TELEPHONE: (505) 883-0220

Bureau of Land Management
 222 North Central Avenue
 Phoenix, Arizona 85004

August 5, 2005

Re: Annual Mining Claim Maintenance Fees

Gentlemen:

Attached is a check for \$2750.00 to cover the maintenance fee of \$125.00 per claim for 22 mining claims described in Attachment No. 1 accompanying this letter. The fees are those prescribed for the 2006 Assessment Year beginning Noon September 1, 2005 and ending Noon September 1, 2006.

This filing is being made for and on behalf of the owners as shown in the records of the BLM. **(Please note the address is Box 447, not Box 437 as shown in your records)**

Goldconda Resources Inc.
 P.O. Box 447
 Congress, Arizona 85332
 (16 claims – AMC 60025 – 60039; AMC 60858)

West Sedco Inc.
 P.O. Box 447
 Congress, Arizona 85332
 (6 claims – AMC 331685 – 331668; AMC 335422 & 335423)

The claims being maintained are all in Mohave County, AZ in Sec. 5, 6, 7, and 8, T. 23N, R 17W and Sec. 31, T. 23N, R 17W.

RECEIVED
 BUREAU OF
 LAND MANAGEMENT
 2005 AUG - 8 P 1:45
 ARIZONA
 STATE OFFICE
 PHOENIX, ARIZONA

Attachment No. 1 to Letter of August 5, 2005

Addressed to:
Bureau of Land Management
Phoenix, Arizona

Mining claims for which a maintenance fee is being paid to cover the 2006 Assessment Year beginning Noon September 1, 2005.

A. Goldconda Resources Inc. (BLM listed claimant)

Black Metal	AMC 60025
Copper King	AMC 60026
Gold Reserve	AMC 60027
Green Linnet	AMC 60028
Montreal	AMC 60029
Niwot	AMC 60030
Oro Fino	AMC 60031
Monitor	AMC 60032
Monitor Extension	AMC 60033
Monitor No. 1	AMC 60034
Monitor No. 3	AMC 60035
Monitor No. 4	AMC 60036
Monitor No. 5	AMC 60037
Monitor No. 6	AMC 60038
Monitor No. 7	AMC 60039
King Fraction	AMC 60858

B. West Sedco Inc. (BLM listed claimant)

W.S. Marle #2	AMC 331685
W.S. Marle #3	AMC 331686
W.S. Marle #4	AMC 331687
W.S. Marle #8	AMC 331688
W.S. Marle #1	AMC 335422
W.S. Marle #9	AMC 335423

Total = 22 claims

RECEIVED
BUREAU OF
LAND MANAGEMENT
2005 AUG - 8 P 1:45
ARIZONA
STATE OFFICE
PHOENIX, ARIZONA

ENTERED BY COMPUTER
RE 8/16/05

United States Department of the Interior
Bureau of Land Management
 BUSINESS & SUPPORT SVCS DIV
 222 N CENTRAL AVE
 PHOENIX, AZ 85004 -2203
 Phone: (602) 417-9200

Receipt	
No:	1124683

Transaction #: 1163644
Date of Transaction: 08/09/2005

CUSTOMER: CHAPMAN, WOOD & GRISWOLD
 4015 CARLISLE BLVD NE SUITE E
 ALBUQUERQUE, NM 87107

AMC 60025 (copies filed in
 AMC 60858 (copies filed
 AMC 331685 (copies filed in
 AMC 335422 (copies filed

LINE #	QTY	DESCRIPTION	REMARKS	UNIT PRICE	TOTAL
1	1.00	LOCATABLE MINERALS / MINING CLAIMS-NOT NEW-UNADJUD, ONE AUTH NO. ONLY / MINING CLAIM MONEY RECEIVED (455) CASES: AMC60025/\$2750.00	MAINT 2006 - 22	- n/a -	2750.00
TOTAL:					\$2,750.00

PAYMENT INFORMATION			
1	AMOUNT	\$2,750.00	POSTMARKED: N/A
	TYPE	CHECK	RECEIVED: 08/08/2005
	CHECK NO	1055	
	NAME	CHAPMAN WOOD & GRISWOLD INC. 4015 CARLISLE BLVD NE SUITE ALBUQUERQUE NM 87107	

REMARKS

This receipt was generated by the automated BLM Collections and Billing System and is a paper representation of a portion of the official electronic record contained therein.

\$2750 Refunded. This was a duplicate payment. RB

ENTERED IN COMPUTER
 RE 8/16/05



CHAPMAN, WOOD AND GRISWOLD, INC.
 MINING ENGINEERS AND GEOLOGISTS
 4015 CARLISLE BOULEVARD, N.E., SUITE #C
 ALBUQUERQUE, NEW MEXICO 87107

AMC 60025,
 60858, 331685,
 335422
 TELEPHONE: (505) 883-0220

August 20, 2004

Bureau of Land Management
 222 North Central Avenue
 Phoenix, Arizona 85004

Re: Annual Mining Claim Maintenance Fees

RECEIVED
 BUREAU OF
 LAND MANAGEMENT
 2004 AUG 24 A 10: 25
 ARIZONA
 STATE OFFICE
 PHOENIX, ARIZONA

Gentlemen:

Attached is a check for \$2750.00 to cover the maintenance fee of \$125.00 per claim for 22 mining claims described in Attachment No. 1 accompanying this letter. The fees are those prescribed for the 2005 Assessment Year beginning Noon September 1, 2004 and ending Noon September 1, 2005.

This filing is being made for and on behalf of the owners as shown in the records of the BLM. **(Please note the address is Box 447, not Box 437 as shown in your records)**

Goldconda Resources Inc.
 P.O. Box 447
 Congress, Arizona 85332
 (16 claims – AMC 60025 – 60039; AMC 60858)

West Sedco Inc.
 P.O. Box 447
 Congress, Arizona 85332
 (6 claims – AMC 331685 – 331668; AMC 335422 & 335423)

The claims being maintained are all in Mohave County, AZ in Sec. 5, 6, 7, and 8, T. 22N, R 17W and Sec. 31, T. 23N, R 17W. For convenience printouts of the current records of the BLM are attached.

Officers of Goldconda Resources Corp. and West Sedco Inc. advise that documents relating to the above claims, including quitclaim deeds and a correction to the corporate


ENTERED INTO COMPUTER
 10/13/04

name (Goldconda Resources **Inc.** to Goldconda Resources **Corp.**) were filed with the BLM in 2003.

A copy of this filing is included and should be date stamped and returned to me in the self-addressed stamped envelope attached herewith.

Yours truly,
CHAPMAN, WOOD & GRISWOLD, INC.
Agent for Goldconda Resources Inc.
and West Sedco Inc.

Douglas F. Irving



Attachments: Tabulations of 22 mining claims
Check for \$2750.00
Copy of this filing with return envelope

ARIZONA
STATE OFFICE
PHOENIX, ARIZONA

2004 AUG 24 A 10: 26

RECEIVED
BUREAU OF
LAND MANAGEMENT

Attachment No. 1 to Letter of August 20, 2004

Addressed to:
Bureau of Land Management
Phoenix, Arizona

RECEIVED
BUREAU OF
LAND MANAGEMENT
2004 AUG 24 A 10:26
ARIZONA
STATE OFFICE
PHOENIX, ARIZONA

Mining claims for which a maintenance fee is being paid to cover the 2005 Assessment Year beginning Noon September 1, 2004.

A. Goldconda Resources Inc. (BLM listed claimant)

Black Metal	AMC 60025
Copper King	AMC 60026
Gold Reserve	AMC 60027
Green Linnet	AMC 60028
Montreal	AMC 60029
Niwot	AMC 60030
Oro Fino	AMC 60031
Monitor	AMC 60032
Monitor Extension	AMC 60033
Monitor No. 1	AMC 60034
Monitor No. 3	AMC 60035
Monitor No. 4	AMC 60036
Monitor No. 5	AMC 60037
Monitor No. 6	AMC 60038
Monitor No. 7	AMC 60039
King Fraction	AMC 60858

B. West Sedco Inc. (BLM listed claimant)

W.S. Marle #2	AMC 331685
W.S. Marle #3	AMC 331686
W.S. Marle #4	AMC 331687
W.S. Marle #8	AMC 331688
W.S. Marle #1	AMC 335422
W.S. Marle #9	AMC 335423

Total = 22 claims

DEPARTMENT OF THE INTERIOR
BUREAU OF LAND MANAGEMENT
MINING CLAIMS
Customer Information - By County
ACTIVE CLAIMS

Run Date: 08/19/2004 10:10 AM

Admin State: AZ
Geo State: AZ
County: MOHAVE

Claimant(s)	Address	City/State/Zip	Serial No	Claim Name/Number	Mr	Twn	Rng	Sec	Subdivision	D
GOLDCONDA RES INC	BOX 437 447	CONGRESS, AZ 85332	AMC60025	BLACK METAL	14	0220N	0170W	006	NE	A
GOLDCONDA RES INC	BOX 437	CONGRESS, AZ 85332	AMC60025	BLACK METAL	14	0230N	0170W	031	SE	A
GOLDCONDA RES INC	BOX 437	CONGRESS, AZ 85332	AMC60026	COPPER KING	14	0220N	0170W	006	NE	A
GOLDCONDA RES INC	BOX 437	CONGRESS, AZ 85332	AMC60026	COPPER KING	14	0220N	0170W	005	NW	A
GOLDCONDA RES INC	BOX 437	CONGRESS, AZ 85332	AMC60027	GOLD RESERVE	14	0220N	0170W	005	NW SW	A
GOLDCONDA RES INC	BOX 437	CONGRESS, AZ 85332	AMC60028	GREEN LINNET	14	0220N	0170W	006	NE SE	A
GOLDCONDA RES INC	BOX 437	CONGRESS, AZ 85332	AMC60029	MONTREAL	14	0220N	0170W	005	SW	A
GOLDCONDA RES INC	BOX 437	CONGRESS, AZ 85332	AMC60030	NIWOT	14	0220N	0170W	006	NE	A
GOLDCONDA RES INC	BOX 437	CONGRESS, AZ 85332	AMC60031	ORO FINO	14	0220N	0170W	005	SW	A
GOLDCONDA RES INC	BOX 437	CONGRESS, AZ 85332	AMC60032	MONITOR	14	0220N	0170W	006	NE	A
GOLDCONDA RES INC	BOX 437	CONGRESS, AZ 85332	AMC60033	MONITOR EXTENSION	14	0220N	0170W	005	NW SW	A
GOLDCONDA RES INC	BOX 437	CONGRESS, AZ 85332	AMC60033	MONITOR EXTENSION	14	0220N	0170W	006	NE	A
GOLDCONDA RES INC	BOX 437	CONGRESS, AZ 85332	AMC60034	MONITOR #1	14	0220N	0170W	006	NE SE	A
GOLDCONDA RES INC	BOX 437	CONGRESS, AZ 85332	AMC60035	MONITOR #3	14	0220N	0170W	006	NE NW	A
GOLDCONDA RES INC	BOX 437	CONGRESS, AZ 85332	AMC60036	MONITOR #4	14	0220N	0170W	006	NE NW	A
GOLDCONDA RES INC	BOX 437	CONGRESS, AZ 85332	AMC60036	MONITOR #4	14	0230N	0170W	031	SW	A
GOLDCONDA RES INC	BOX 437	CONGRESS, AZ 85332	AMC60037	MONITOR #5	14	0220N	0170W	006	NW	A
GOLDCONDA RES INC	BOX 437	CONGRESS, AZ 85332	AMC60038	MONITOR #6	14	0220N	0170W	006	NE	A
GOLDCONDA RES INC	BOX 437	CONGRESS, AZ 85332	AMC60038	MONITOR #6	14	0230N	0170W	031	SE	A
GOLDCONDA RES INC	BOX 437	CONGRESS, AZ 85332	AMC60039	MONITOR #7	14	0220N	0170W	006	NE	A
GOLDCONDA RES INC	BOX 437	CONGRESS, AZ 85332	AMC60039	MONITOR #7	14	0230N	0170W	031	SE	A
GOLDCONDA RES INC	BOX 437	CONGRESS, AZ 85332	AMC60858	KING FRACTION	14	0220N	0170W	006	NW	A

ARIZONA
STATE OFFICE
PHOENIX, ARIZONA

2004 AUG 24 A 10: 26

RECEIVED
BUREAU OF
LAND MANAGEMENT

22/30

DEPARTMENT OF THE INTERIOR
BUREAU OF LAND MANAGEMENT
MINING CLAIMS
Customer Information - By County
ACTIVE CLAIMS

Run Date: 08/19/2004 10:07 AM

Admin State: AZ
Geo State: AZ
County: MOHAVE

Claimant(s)	Address	City/State/Zip	Serial No	Claim Name/Number	Mr	Twn	Rng	Sec	Subdivision	D
WEST SEDCO INC	BOX 437 447	CONGRESS, AZ 85332	AMC331685	W S MARLE #2	14	0220N	0170W	006	SE	A
WEST SEDCO INC	BOX 437	CONGRESS, AZ 85332	AMC331685	W S MARLE #2	14	0220N	0170W	005	SW	A
WEST SEDCO INC	BOX 437	CONGRESS, AZ 85332	AMC331686	W S MARLE #3	14	0220N	0170W	006	SE	A
WEST SEDCO INC	BOX 437	CONGRESS, AZ 85332	AMC331686	W S MARLE #3	14	0220N	0170W	005	SW	A
WEST SEDCO INC	BOX 437	CONGRESS, AZ 85332	AMC331687	W S MARLE #4	14	0220N	0170W	006	SE	A
WEST SEDCO INC	BOX 437	CONGRESS, AZ 85332	AMC331688	W S MARLE #8	14	0220N	0170W	008	NW	A
WEST SEDCO INC	BOX 437	CONGRESS, AZ 85332	AMC331688	W S MARLE #8	14	0220N	0170W	005	SW	A
WEST SEDCO INC	BOX 437	CONGRESS, AZ 85332	AMC331688	W S MARLE #8	14	0220N	0170W	006	SE	A
WEST SEDCO INC	BOX 437	CONGRESS, AZ 85332	AMC335422	W S MARLE #1	14	0220N	0170W	006	NE NW SW SE	A
WEST SEDCO INC	BOX 437	CONGRESS, AZ 85332	AMC335423	W S MARLE #9	14	0220N	0170W	006	NW	A
WEST SEDCO INC	BOX 437	CONGRESS, AZ 85332	AMC335423	W S MARLE #9	14	0220N	0170W	005	NE	A
WEST SEDCO INC	BOX 437	CONGRESS, AZ 85332	AMC335423	W S MARLE #9	14	0220N	0170W	008	NW	A
WEST SEDCO INC	BOX 437	CONGRESS, AZ 85332	AMC335423	W S MARLE #9	14	0220N	0170W	007	NE	A

RECEIVED
 BUREAU OF
 LAND MANAGEMENT
 2004 AUG 24 A 10: 26
 ARIZONA
 STATE OFFICE
 PHOENIX, ARIZONA

United States Department of the Interior
Bureau of Land Management
 BUSINESS & SUPPORT SVCS DIV
 222 N CENTRAL AVE
 PHOENIX, AZ 85004 -2203
 Phone: (602) 417-9200

Receipt	
No:	937695

Transaction #: 972024
Date of Transaction: 08/25/2004

CUSTOMER:	CHAPMAN WOOD AND GRISWOLD INC 4015 CARLISLE BLVD NE STE C ALBUQUERQUE,NM 87107
------------------	--

LINE #	QTY	DESCRIPTION	REMARKS	UNIT PRICE	TOTAL
1	1.00	LOCATABLE MINERALS / MINING CLAIMS-NOT NEW-UNADJUD,ONE AUTH NO. ONLY / MINING CLAIM MONEY RECEIVED (455) CASES: AMC60025/\$2750.00	MAINT 2005 (22)	- n/a -	2750.00
TOTAL:					\$2,750.00

PAYMENT INFORMATION									
1	<table border="1"> <tr> <td>AMOUNT: \$2,750.00</td> <td>POSTMARKED: 08/21/2004</td> </tr> <tr> <td>TYPE: CHECK</td> <td>RECEIVED: 08/24/2004</td> </tr> <tr> <td>CHECK NO: 1037</td> <td></td> </tr> <tr> <td colspan="2">NAME: CHAPMAN WOOD & GRISWOLD INC. 4015 CARLISLE BLVD NE STE C ALBUQUERQUE NM 87107</td> </tr> </table>	AMOUNT: \$2,750.00	POSTMARKED: 08/21/2004	TYPE: CHECK	RECEIVED: 08/24/2004	CHECK NO: 1037		NAME: CHAPMAN WOOD & GRISWOLD INC. 4015 CARLISLE BLVD NE STE C ALBUQUERQUE NM 87107	
AMOUNT: \$2,750.00	POSTMARKED: 08/21/2004								
TYPE: CHECK	RECEIVED: 08/24/2004								
CHECK NO: 1037									
NAME: CHAPMAN WOOD & GRISWOLD INC. 4015 CARLISLE BLVD NE STE C ALBUQUERQUE NM 87107									

REMARKS

This receipt was generated by the automated BLM Collections and Billing System and is a paper representation of a portion of the official electronic record contained therein.

United States Department of the Interior
Bureau of Land Management
 BUSINESS & SUPPORT SVCS DIV
 222 N CENTRAL AVE
 PHOENIX, AZ 85004 -2203
 Phone: (602) 417-9200

Receipt	
No:	734286

Transaction #: 763773
Date of Transaction: 08/20/2003

CUSTOMER:	DAN JACOBS PO BOX 437 CONGRESS, AZ 85332
------------------	--

LINE #	QTY	DESCRIPTION	REMARKS	UNIT PRICE	TOTAL
1	1.00	LOCATABLE MINERALS / MINING CLAIMS-NOT NEW-UNADJUD, ONE AUTH NO. ONLY / MINING CLAIM MONEY RECEIVED (455) CASES: AMC60032/\$2200.00	MAIN 2004 (22)	- n/a -	2200.00
TOTAL:					\$2,200.00

PAYMENT INFORMATION			
1	AMOUNT:	\$2,200.00	POSTMARKED: N/A
	TYPE:	CHECK	RECEIVED: 08/20/2003
	CHECK NO:	933	
	NAME:	WEST SEDCO INC JACOBS, DAN PO BOX 437 CONGRESS AZ 85332	

REMARKS

This receipt was generated by the automated BLM Collections and Billing System and is a paper representation of a portion of the official electronic record contained therein.

United States Department of the Interior
 Bureau of Land Management
 BUSINESS & SUPPORT SVCS DIV
 222 N CENTRAL AVE
 PHOENIX, AZ 85004 -2203
 Phone: (602) 417-9200

Receipt	
No.	734286

Transaction #: 763773
Date of Transaction: 08/20/2003
CUSTOMER: DAN JACOBS PO BOX 437 CONGRESS, AZ 85332

LINE #	QTY	DESCRIPTION	REMARKS	UNIT PRICE	TOTAL
1	1.00	LOCATABLE MINERALS / MINING CLAIMS-NOT NEW-UNADJUD, ONE AUTH NO. ONLY / MINING CLAIM MONEY RECEIVED (455) CASES: AMC60032/\$2200.00	MAIN 2004 (22)	- n/a -	2200.00
TOTAL:					\$2,200.00

PAYMENT INFORMATION			
1	AMOUNT:	\$2,200.00	POSTMARKED: N/A
	TYPE:	CHECK	RECEIVED: 08/20/2003
	CHECK NO:	933	
	NAME:	WEST SEDCO INC JACOBS, DAN PO BOX 437 CONGRESS AZ 85332	

REMARKS

This receipt was generated by the automated BLM Collections and Billing System and is a paper representation of a portion of the official electronic record contained therein.

MAINTENANCE FEE PAYMENT

Mining Claim Maintenance Fee Payment of \$100 per claim or site is due on or before September 1, 2002, in lieu of assessment work for the upcoming assessment year beginning September 1 of the year noted above.

BUREAU OF LAND MANAGEMENT
ARIZONA STATE OFFICE
222 NORTH CENTRAL AVENUE
PHOENIX, AZ 85004
602-417-9200
www.az.blm.gov

FOR BLM USE ONLY	
NO. OF CLAIMS: <u>22</u>	X \$100 = \$ <u>2,200.00</u>
RECEIPT NO.: <u>550157</u>	CHECK NO.: <u>880</u>
INIT: <u>YMC</u>	

The claims are situated in Mohave County, Arizona.

BLM SERIAL NUMBERS	NAMES OF CLAIMS OR SITES
AMC _____ THRU AMC _____	NAME: _____
COUNTY BOOK/DOCKET _____	PAGE OR FEE NO: _____
AMC _____ THRU AMC _____	NAME: _____
COUNTY BOOK/DOCKET _____	PAGE OR FEE NO: _____

IF NOT CONSECUTIVE NUMBERS LIST SEPARATELY BELOW

BLM SERIAL NUMBERS	NAME OF CLAIMS/SITES	CO/BOOK DOCKET & PAGE OR FEE NUMBER
AMC _____	<u>See attached sheet No. XX</u>	_____
AMC _____	<u>22-claims</u>	_____
AMC _____	_____	_____
AMC _____	_____	_____

List additional claims on the reverse side of this form.

CLAIMANT'S NAME: Dan C. Jacobs, Agent
ADDRESS: Box 447 CITY: Congress STATE: Az ZIP: 85332
PHONE: 928-427-3844

Check here if this is a change of address
New P.O. Box

9/24/02
VERIFIED

ENTERED IN COMPUTER
22 9/13/2002

PHOENIX, ARIZONA
2002 AUG 28 A 11:32
RECEIVED B.L.M. AZ STATE OFFICE
BLM DATE STAMP

No. XX

MINING CLAIM, MILL SITE OR TUNNEL SITE
 MAINTENANCE FEE PAYMENT CONTINUATION SHEET

BLM SERIAL NUMBERS	NAME OF CLAIMS/SITES	COUNTY BOOK/DOCKET & PAGE OR FEE NUMBER
A MC <u>60032</u>	<u>MONITOR</u>	413 PG. 125
A MC <u>60033</u>	<u>MONITOR EXTENSION</u>	" " 126
A MC <u>60034</u>	<u>MONITOR # 1</u>	" " 148
A MC <u>60035</u>	" " 3	" " 152
A MC <u>60036</u>	" " 4	" " 153
A MC <u>60037</u>	" " 5	" " 149-150
A MC <u>60038</u>	" " 6	" " 154
A MC <u>60039</u>	" " 7	" " 155-156
A MC <u>60031</u>	<u>ORA-FINO (AMENDED)</u>	SS " 486
A MC <u>60030</u>	<u>NIWOT</u> "	" " 679
A MC <u>60028</u>	<u>GREEN LINNET</u> "	" " 492-493
A MC <u>60858 (60858)</u>	<u>KING FRACTION</u> "	" " 553
A MC <u>60029</u>	<u>MONTREAL</u> "	" " 483
A MC <u>60025</u>	<u>BLACK METAL</u> "	" " 503
A MC <u>60026</u>	<u>COPPER KING</u> "	" " 493
A MC <u>60027</u>	<u>GOLD RESERVE</u> "	" " 485
A MC <u>331685</u>	<u>W.S. MARLE # 2</u>	2487 " 324
A MC <u>331686</u>	" " " " 3	" " 326
A MC <u>331687</u>	" " " " 4	" " 328
A MC <u>331688</u>	" " " " 8	" " 330
A MC <u>335422</u>	" " " " 1	2664 " 740
A MC <u>335423</u>	" " " " 6	" " 742
A MC _____		
A MC _____		
A MC _____		
A MC _____		
A MC _____		

RECEIVED
 B.L.M. AZ STATE OFFICE
 2002 AUG 28 A 11:32
 PHOENIX, ARIZONA

ENTERED IN COMPUTER
 RE 9/13/2002

PAYMENT INFORMATION			
1	AMOUNT:	\$2,200.00	POSTMARKED: N/A
	TYPE:	CHECK	RECEIVED: 08/28/2002
	CHECK NO:	880	
	NAME:	WEST SEDCO INC JACOBS, DAN C BOX 437 CONGRESS AZ 85332	
2	AMOUNT:	\$600.00	POSTMARKED: N/A
	TYPE:	CHECK	RECEIVED: 08/28/2002
	CHECK NO:	886	
	NAME:	WEST SEDCO INC JACOBS, DAN C BOX 437 CONGRESS AZ 85332	
3	AMOUNT:	\$400.00	POSTMARKED: N/A
	TYPE:	CHECK	RECEIVED: 08/28/2002
	CHECK NO:	882	
	NAME:	WEST SEDCO INC JACOBS, DAN C BOX 437 CONGRESS AZ 85332	
4	AMOUNT:	\$200.00	POSTMARKED: N/A
	TYPE:	CHECK	RECEIVED: 08/28/2002
	CHECK NO:	881	
	NAME:	WEST SEDCO INC JACOBS, DAN C BOX 437 CONGRESS AZ 85332	

REMARKS

This receipt was generated by the automated BLM Collections and Billing System and is a paper representation of a portion of the official electronic record contained therein.

MAINTENANCE FEE PAYMENT

Mining Claim Maintenance Fee Payment of \$100 per claim or site is due on or before September 1, 2002, in lieu of assessment work for the upcoming assessment year beginning September 1 of the year noted above.

BUREAU OF LAND MANAGEMENT
ARIZONA STATE OFFICE
222 NORTH CENTRAL AVENUE
PHOENIX, AZ 85004
602-417-9200
www.az.blm.gov

FOR BLM USE ONLY
NO. OF CLAIMS: 2 X \$100 = \$ 200.00
RECEIPT NO.: 550157 CHECK NO.: 881
INIT: AMC

The claims are situated in Maricopa County, Arizona.

<u>BLM SERIAL NUMBERS</u>	<u>NAMES OF CLAIMS OR SITES</u>
AMC <u>126005</u> THRU AMC _____	NAME: <u>LD-MD# 56</u>
COUNTY BOOK/DOCKET <u>5035</u>	PAGE OR FEE NO: <u>34</u>
AMC <u>126002</u> THRU AMC _____	NAME: <u>LD-MD# 53</u>
COUNTY BOOK/DOCKET <u>5035</u>	PAGE OR FEE NO: <u>66</u>

IF NOT CONSECUTIVE NUMBERS LIST SEPARATELY BELOW

<u>BLM SERIAL NUMBERS</u>	<u>NAME OF CLAIMS/SITES</u>	<u>CO/BOOK DOCKET & PAGE OR FEE NUMBER</u>
AMC _____	_____	_____
AMC _____	_____	_____
AMC _____	_____	_____
AMC _____	_____	_____

List additional claims on the reverse side of this form.

CLAIMANT'S NAME: Dan C. Jacobs, Agent
ADDRESS: Box 447 CITY: Congress STATE: Az ZIP: 85332
PHONE: 928-427-3844

Check here if this is a change of address
New P.O. Box

ENTERED IN COMPUTER
RE 9/13/2002

PHOENIX, ARIZONA
2002 AUG 28 A 11:32
RECEIVED
B.L.M. AZ STATE OFFICE
BLM DATE STAMP

BLM SERIAL
NUMBERS

NAME OF CLAIMS/SITES

CO/BOOK DOCKET &
PAGE OR FEE NUMBER

AMC _____

AMC _____

AMC _____

AMC _____

AMC _____

AMC _____

AMC _____

AMC _____

AMC _____

AMC _____

AMC _____

AMC _____

AMC _____

AMC _____

AMC _____

43 CFR 3833.0-5(e) (August 30, 1994) requires that the names of all of the owners and their current addresses shall be identified on all instruments required to be recorded or filed by the regulation, 43 CFR Subpart 3833.

NAME: West Sadrco, Inc ADDRESS: Box 447
CITY: Coodress STATE: Az. ZIP: 85332 IS THIS A NEW ADDRESS
New P.O. Box

NAME: _____ ADDRESS: _____
CITY: _____ STATE: _____ ZIP: _____ IS THIS A NEW ADDRESS

NAME: _____ ADDRESS: _____
CITY: _____ STATE: _____ ZIP: _____ IS THIS A NEW ADDRESS

NAME: _____ ADDRESS: _____
CITY: _____ STATE: _____ ZIP: _____ IS THIS A NEW ADDRESS

Signature: Don C. Jaul, agent
To record with the County, one claimant or an agent must sign.

FOR BLM USE ONLY
DATE ENTERED INTO COMPUTER: 9/13/2002
INITIALS: RWE VERIFIED: _____

MAINTENANCE FEE PAYMENT

Mining Claim Maintenance Fee Payment of \$100 per claim or site is due on or before September 1, 2002, in lieu of assessment work for the upcoming assessment year beginning September 1 of the year noted above.

BUREAU OF LAND MANAGEMENT
ARIZONA STATE OFFICE
222 NORTH CENTRAL AVENUE
PHOENIX, AZ 85004
602-417-9200
www.az.blm.gov

FOR BLM USE ONLY
NO. OF CLAIMS: 4 X \$100 = \$ 400.00
RECEIPT NO.: 530157 CHECK NO.: 882
INIT: JMC

The claims are situated in Mohave County, Arizona.

BLM SERIAL NUMBERS

NAMES OF CLAIMS OR SITES

AMC _____ THRU AMC _____ NAME: _____
COUNTY BOOK/DOCKET _____ PAGE OR FEE NO: _____
AMC _____ THRU AMC _____ NAME: _____
COUNTY BOOK/DOCKET _____ PAGE OR FEE NO: _____

IF NOT CONSECUTIVE NUMBERS LIST SEPARATELY BELOW

BLM SERIAL NUMBERS	NAME OF CLAIMS/SITES	CO/BOOK DOCKET & PAGE OR FEE NUMBER
AMC <u>87690</u>	<u>Roadside</u>	<u>237 - Pg. 897</u>
AMC <u>87691</u>	<u>Roadside #1</u>	<u>237 - Pg. 895</u>
AMC <u>29140</u>	<u>Roadside #2</u>	<u>487 - Pg. 778</u>
AMC <u>112738</u>	<u>Roadside #3</u>	<u>662 - Pg. 856</u>

List additional claims on the reverse side of this form.

CLAIMANT'S NAME: Don C. Jacobs, Agent
ADDRESS: Box 447 CITY: Congress STATE: Az ZIP: 85332
PHONE: 928-427-3844

Check here if this is a change of address
New P.O. Box

ENTERED IN COMPUTER
RE 9/13/2002

PHOENIX, ARIZONA
2002 AUG 28 A 11:33
RECEIVED
B.L.M. AZ STATE OFFICE
BLM DATE STAMP

MAINTENANCE FEE PAYMENT

Mining Claim Maintenance Fee Payment of \$100 per claim or site is due on or before September 1, 2002, in lieu of assessment work for the upcoming assessment year beginning September 1 of the year noted above.

BUREAU OF LAND MANAGEMENT
ARIZONA STATE OFFICE
222 NORTH CENTRAL AVENUE
PHOENIX, AZ 85004
602-417-9200
www.az.blm.gov

FOR BLM USE ONLY	
NO. OF CLAIMS: <u>6</u>	X \$100 = \$ <u>600.00</u>
RECEIPT NO.: <u>550157</u>	CHECK NO.: <u>884</u>
INIT: <u>YMC</u>	

The claims are situated in YAVAPAI County, Arizona.

BLM SERIAL NUMBERS

NAMES OF CLAIMS OR SITES

AMC _____ THRU AMC Over NAME: _____
COUNTY BOOK/DOCKET _____ PAGE OR FEE NO: _____
AMC _____ THRU AMC _____ NAME: _____
COUNTY BOOK/DOCKET _____ PAGE OR FEE NO: _____

IF NOT CONSECUTIVE NUMBERS LIST SEPARATELY BELOW

BLM SERIAL NUMBERS	NAME OF CLAIMS/SITES	CO/BOOK DOCKET & PAGE OR FEE NUMBER
AMC _____	<u>See Over</u>	_____
AMC _____	_____	_____
AMC _____	_____	_____
AMC _____	_____	_____

List additional claims on the reverse side of this form.

CLAIMANT'S NAME: Dan C. Jacobs, Agent
ADDRESS: Box 447 CITY: Congress STATE: Az ZIP: 85332
PHONE: 928-427-3844

Check here if this is a change of address
New P.O. Box #

ENTERED IN COMPUTER
RE 9/13/2002

PHOENIX, ARIZONA
2002 AUG 28 A 11:33
RECEIVED B.L.M. AZ STATE OFFICE
BLM DATE STAMP

BLM SERIAL
NUMBERS

NAME OF CLAIMS/SITES

CO/BOOK DOCKET &
PAGE OR FEE NUMBER

AMC 84552	MAG# 121	158 - Pg. 472
AMC 84561	MAG# 136	" Pg. 487
AMC 84564	MAG# 139	" Pg. 490
AMC 84565	MAG# 140	" Pg. 491
AMC 84573	MAG# 148	" Pg. 499
AMC 84574	MAG# 149	" Pg. 500
AMC		
AMC		
AMC		
AMC		
AMC		
AMC		
AMC		
AMC		
AMC		
AMC		
AMC		

43 CFR 3833.0-5(e) (August 30, 1994) requires that the names of all of the owners and their current addresses shall be identified on all instruments required to be recorded or filed by the regulation, 43 CFR Subpart 3833.

NAME: West Sedco, Inc ADDRESS: Box 447
 CITY: Congress STATE: Az. ZIP: 85332 IS THIS A NEW ADDRESS
 New Box #

NAME: _____ ADDRESS: _____
 CITY: _____ STATE: _____ ZIP: _____ IS THIS A NEW ADDRESS

NAME: _____ ADDRESS: _____
 CITY: _____ STATE: _____ ZIP: _____ IS THIS A NEW ADDRESS

NAME: _____ ADDRESS: _____
 CITY: _____ STATE: _____ ZIP: _____ IS THIS A NEW ADDRESS

Signature: Dan C. Jacob, agent
 To record with the County, one claimant or an agent must sign.

FOR BLM USE ONLY
 DATE ENTERED INTO COMPUTER: 9/13/2002
 INITIALS: RUF VERIFIED: _____

Dan Jacobs
Box 447
Congress, Az.
85332

AMC 331685

AMC 60025

AMC 60858

AMC 335422

MAINTENANCE FEE PAYMENT

Mining Claim Maintenance Fee Payment of \$100 per claim or site is due on or before September 1, 2003, in lieu of assessment work for the upcoming assessment year beginning September 1 of the year noted above.

BUREAU OF LAND MANAGEMENT
ARIZONA STATE OFFICE
222 NORTH CENTRAL AVENUE
PHOENIX, AZ 85004
602-417-9200
www.az.blm.gov

FOR BLM USE ONLY	
NO. OF CLAIMS: <u>22</u>	X \$100 = \$ <u>2200.⁰⁰</u>
RECEIPT NO.: _____	CHECK NO.: <u>933</u>
INITIALS: <u>[Signature]</u>	

The claims are situated in MOHAVE County, Arizona.

BLM SERIAL NUMBERS

NAMES OF CLAIMS OR SITES

AMC <u>60032</u> THRU AMC <u>60033/2</u>	NAME: <u>MONITOR & MONITOR Extension</u>
COUNTY BOOK/DOCKET <u>413</u>	PAGE OR FEE NO: <u>125 & 126</u>
AMC <u>60034</u> THRU AMC <u>60039/6</u>	NAME: <u>Monitor # 1,3,4,5,6,7</u>
COUNTY BOOK/DOCKET <u>413</u>	PAGE OR FEE NO: <u>148,149,150,152,153,154,155,156</u>

IF NOT CONSECUTIVE NUMBERS LIST SEPARATELY BELOW

BLM SERIAL NUMBERS	NAME OF CLAIMS/SITES	CO/BOOK DOCKET & PAGE OR FEE NUMBER
AMC <u>331685</u>	<u>W.S. Mark #2</u>	<u>2487 - Pg. 324</u>
AMC <u>331686</u>	<u>" " " #3</u>	<u>" " 326</u>
AMC <u>331687</u>	<u>" " " #4</u>	<u>" " 328</u>
AMC <u>331688/4</u>	<u>" " " #8</u>	<u>" " 330</u>

List additional claims on the reverse side of this form.

CLAIMANT'S NAME: Dan C. Jacobs, Agent
 ADDRESS: Box 447 CITY: Congress STATE: Az. ZIP: 85332
 PHONE: 928-427-3844

Check here if this is a change of address

PHOENIX, ARIZONA

2003 AUG 20 9:49

RECEIVED
BLM, AZ STATE OFFICE

BLM DATE STAMP

ENTERED IN COMPUTER

07/03 10:24

BLM SERIAL
NUMBERS

NAMF CLAIMS/SITES

CO/BOOK DOCKET &
PAGE OR FEE NUMBER

AMC 60025	Black Metal (Amended)	SS Pg. 503
AMC 60026	Copper King - "	" " 493
AMC 60027	Gold Reserve - "	" " 485
AMC 60028	Green Linnet "	" " 492-493
AMC 60029	Montreal "	" " 483
AMC 60830	Niwat "	" " 679
AMC 60031	Ora-Fino "	" " 486
AMC 60858	King Fraction "	" " 553
AMC 335422	W.S. Marble # 1	2664 " 790
AMC 335423	" " " # 9	" " 742
AMC _____	_____	_____
AMC _____	_____	_____
AMC _____	_____	_____
AMC _____	_____	_____
AMC _____	_____	_____

43 CFR 3833.0-5(e) (August 30, 1994) requires that the names of all of the owners and their current addresses shall be identified on all instruments required to be recorded or filed by the regulation, 43 CFR Subpart 3833.

NAME: _____ ADDRESS: _____

CITY: _____ STATE: _____ ZIP: _____ IS THIS A NEW ADDRESS

NAME: _____ ADDRESS: _____

CITY: _____ STATE: _____ ZIP: _____ IS THIS A NEW ADDRESS

NAME: _____ ADDRESS: _____

CITY: _____ STATE: _____ ZIP: _____ IS THIS A NEW ADDRESS

NAME: _____ ADDRESS: _____

CITY: _____ STATE: _____ ZIP: _____ IS THIS A NEW ADDRESS

Signature: *Dan O'Neal*
To record with the County, one claimant or an agent must sign.

FOR BLM USE ONLY	
DATE ENTERED INTO COMPUTER: _____	_____
INITIALS: _____	VERIFIED: _____

United States Department of the Interior
Bureau of Land Management
 BUSINESS & SUPPORT SVCS DIV
 222 N CENTRAL AVE
 PHOENIX, AZ 85004 -2203
 Phone: (602) 417-9200

Receipt	
No:	550157

Transaction #: 574867	
Date of Transaction: 08/28/2002	
CUSTOMER:	DAN C JACOBS WEST SEDCO INC BOX 437 CONGRESS, AZ 85332

LINE #	QTY	DESCRIPTION	REMARKS	UNIT PRICE	TOTAL
1	1.00	LOCATABLE MINERALS / MINING CLAIMS-NOT NEW-UNADJUD, ONE AUTH NO. ONLY / MINING CLAIM MONEY RECEIVED (455) CASES: AMC60032/\$3400.00	MAINT 2003 (34)	- n/a -	3400.00
TOTAL:					\$3,400.00

Dan Jacobs
Box 447
Congress, Az.
85332

AMC 331685

AMC 60025
AMC 60858
AMC 335422

MAINTENANCE FEE PAYMENT

Mining Claim Maintenance Fee Payment of \$100 per claim or site is due on or before September 1, 2003, in lieu of assessment work for the upcoming assessment year beginning September 1 of the year noted above.

BUREAU OF LAND MANAGEMENT
ARIZONA STATE OFFICE
222 NORTH CENTRAL AVENUE
PHOENIX, AZ 85004
602-417-9200
www.az.blm.gov

FOR BLM USE ONLY	
NO. OF CLAIMS: <u>22</u>	X \$100 = \$ <u>2200.00</u>
RECEIPT NO.: _____	CHECK NO.: <u>933</u>
INITIALS: <u>[Signature]</u>	

The claims are situated in MOHAVE County, Arizona.

BLM SERIAL NUMBERS

NAMES OF CLAIMS OR SITES

AMC 60032 THRU AMC 60033/2 NAME: MONITOR & MONITOR Extension
 COUNTY BOOK/DOCKET 413 PAGE OR FEE NO: 125 & 126

AMC 60034 THRU AMC 60039/6 NAME: Monitor # 1,3,4,5,6,7
 COUNTY BOOK/DOCKET 413 PAGE OR FEE NO: 148,149,150,152,153,154,155,156

IF NOT CONSECUTIVE NUMBERS LIST SEPARATELY BELOW

BLM SERIAL NUMBERS	NAME OF CLAIMS/SITES	CO/BOOK DOCKET & PAGE OR FEE NUMBER
AMC <u>331685</u>	<u>W.S. Mark #2</u>	<u>2487 - Pg. 324</u>
AMC <u>331686</u>	<u>" " " #3</u>	<u>" " 326</u>
AMC <u>331687</u>	<u>" " " #4</u>	<u>" " 328</u>
AMC <u>331688/4</u>	<u>" " " #8</u>	<u>" " 330</u>

List additional claims on the reverse side of this form.

CLAIMANT'S NAME: Dan C. Jacobs, Agent
 ADDRESS: Box 447 CITY: Congress STATE: Az. ZIP: 85332
 PHONE: 928-427-3844

Check here if this is a change of address

PHOENIX, ARIZONA

2003 AUG 20 9:49

RECEIVED
BLM, AZ STATE OFFICE

BLM DATE STAMP

ENTERED IN COMPUTER

BLM SERIAL
NUMBERS

NAME CLAIMS/SITES

CO/BOOK DOCKET &
PAGE OR FEE NUMBER

AMC 60025	Black Metal (Amended)	SS Pg. 503
AMC 60026	Copper King - "	" " 493
AMC 60027	Gold Reserve - "	" " 485
AMC 60028	Green Linnet "	" " 492-493
AMC 60029	Montreal "	" " 483
AMC 60830	Niwot "	" " 679
AMC 60031	Ora-Fino "	" " 486
AMC 60858	King Fraction "	" " 553
AMC 335422	W.S. Marble # 1	2664 " 790
AMC 335423	" " " # 9	" " 792
AMC		
AMC		
AMC		
AMC		
AMC		

43 CFR 3833.0-5(e) (August 30, 1994) requires that the names of all of the owners and their current addresses shall be identified on all instruments required to be recorded or filed by the regulation, 43 CFR Subpart 3833.

NAME: _____ ADDRESS: _____

CITY: _____ STATE: _____ ZIP: _____ IS THIS A NEW ADDRESS

NAME: _____ ADDRESS: _____

CITY: _____ STATE: _____ ZIP: _____ IS THIS A NEW ADDRESS

NAME: _____ ADDRESS: _____

CITY: _____ STATE: _____ ZIP: _____ IS THIS A NEW ADDRESS

NAME: _____ ADDRESS: _____

CITY: _____ STATE: _____ ZIP: _____ IS THIS A NEW ADDRESS

Signature: *Dan O'Neal*
To record with the County, one claimant or an agent must sign.

FOR BLM USE ONLY	
DATE ENTERED INTO COMPUTER: _____	INITIALS: _____ VERIFIED: _____

MAINTENANCE FEE PAYMENT

Sept. 1, 01

\$100.00 MAINTENANCE FEE PAYMENT DUE ON OR BEFORE AUGUST 31, 19__
IN LIEU OF ASSESSMENT WORK FOR THE UPCOMING ASSESSMENT
YEAR BEGINNING SEPTEMBER 1 OF THE YEAR NOTED ABOVE.

BUREAU OF LAND MANAGEMENT
ARIZONA STATE OFFICE
222 NORTH CENTRAL AVENUE
PHOENIX, AZ 85004

COUNT: 22 \$220.00 INT: M FOR
OFFICIAL USE ONLY

THE CLAIMS ARE SITUATED IN Mohave COUNTY, ARIZONA.

BLM SERIAL NUMBERS NAMES OF CLAIMS OR SITES
A MC _____ THRU A MC _____
COUNTY BOOK/DOCKET _____, PAGE(S) OR FEE NO(S) _____
A MC _____ THRU A MC _____
COUNTY BOOK/DOCKET _____, PAGE(S) OR FEE NO(S) _____

(OR) IF NOT CONSECUTIVE NUMBERS LIST SEPARATELY BELOW:

BLM SERIAL NUMBERS	NAME OF CLAIMS/SITES	COUNTY BOOK/DOCKET & PAGE OR FEE NUMBER
A MC _____	See attached	SHEET
A MC _____	(22-Claims)	
A MC _____		
A MC _____		
A MC _____		
A MC _____		
A MC _____		
A MC _____		
A MC _____		
A MC _____		
A MC _____		
A MC _____		
A MC _____		

CLAIMANT'S NAME: Daniel C. Jacobs (Agent)
ADDRESS: P.O. Box 437 CITY: Congress STATE: Az -ZIP: 85332
 CHECK HERE IF THIS IS A CHANGE OF ADDRESS PHONE: (520) 427-3844

SIGNATURE: Daniel C. Jacobs
TO RECORD WITH THE COUNTY, ONE CLAIMANT OR THE AGENT MUST SIGN

LIST ALL ADDITIONAL OWNERS ON REVERSE SIDE OF THIS FORM

FOR OFFICIAL USE ONLY
ENTERED INTO COMPUTER: _____
DATE _____ INITIALS _____ VERIFIED _____

TIME STAMP
PHD
2002
BLM

MINING CLAIM, MILL SITE OR TUNNEL SITE
 MAIN ADVANCE FEE PAYMENT CONTINUATION SHEET

BLM SERIAL NUMBERS	NAME OF CLAIMS/SITES	COUNTY BOOK/DOCKET & PAGE OR FEE NUMBER	
A MC 60032	MONITOR	413	PG. 125
A MC 60033	MONITOR EXTENSION	"	" 126
A MC 60034	MONITOR # 1	"	" 148
A MC 60035	" " 3	"	" 152
A MC 60036	" " 4	"	" 153
A MC 60037	" " 5	"	" 149-150
A MC 60038	" " 6	"	" 154
A MC 60039	" " 7	"	" 155-156
A MC 60031	ORA-FINO (AMENDED)	55	" 486
A MC 60030	NWOT "	"	" 679
A MC 60028	GREEN LINNET "	"	" 492-493
A MC 60858 (60858)	KING FRACTION "	"	" 553
A MC 60029	MONTREAL "	"	" 483
A MC 60025	BLACK METAL "	"	" 503
A MC 60026	COPPER KING "	"	" 493
A MC 60027	GOLD RESERVE "	"	" 485
A MC 331685	W.S. MARLE # 2	2487	" 324
A MC 331686	" " " " 3	"	" 326
A MC 331687	" " " " 4	"	" 328
A MC 331688	" " " " 8	"	" 330
A MC 335422	" " " " 1	2664	" 740
A MC 335423	" " " " 9	"	" 742
A MC			
A MC			
A MC			
A MC			

RECEIVED
 B.L.M. STATE OFFICE
 2001 AUG 29 P 12:44
 PHOENIX, ARIZONA

return to:

J Dan C. Jacobs
P.O. Box 437
Congress, AZ 85332

Pg. 1 of 1

MAINTENANCE FEE PAYMENT Sept 1, '01

\$100.00 MAINTENANCE FEE PAYMENT DUE ON OR BEFORE AUGUST 31, 1901
IN LIEU OF ASSESSMENT WORK FOR THE UPCOMING ASSESSMENT
YEAR BEGINNING SEPTEMBER 1 OF THE YEAR NOTED ABOVE.

BUREAU OF LAND MANAGEMENT
ARIZONA STATE OFFICE
222 NORTH CENTRAL AVENUE
PHOENIX, AZ 85004

COUNT: 2 \$ 20.00 INT: 11 FOR
OFFICIAL USE ONLY

THE CLAIMS ARE SITUATED IN Maricopa COUNTY, ARIZONA.

BLM SERIAL NUMBERS

NAMES OF CLAIMS OR SITES

A MC 126005 THRU A MC _____ LO-MO # 56
COUNTY BOOK/DOCKET 5035, PAGE(S) OR FEE NO(S) 34

A MC 126002 THRU A MC _____ LO-MO # 53
COUNTY BOOK/DOCKET 5035, PAGE(S) OR FEE NO(S) 66

(OR) IF NOT CONSECUTIVE NUMBERS LIST SEPARATELY BELOW:

BLM SERIAL NUMBERS	NAME OF CLAIMS/SITES	COUNTY BOOK/DOCKET & PAGE OR FEE NUMBER
A MC _____	_____	_____
A MC _____	_____	_____
A MC _____	_____	_____
A MC _____	_____	_____
A MC _____	_____	_____
A MC _____	_____	_____
A MC _____	_____	_____
A MC _____	_____	_____
A MC _____	_____	_____
A MC _____	_____	_____
A MC _____	_____	_____
A MC _____	_____	_____
A MC _____	_____	_____
A MC _____	_____	_____
A MC _____	_____	_____
A MC _____	_____	_____
A MC _____	_____	_____
A MC _____	_____	_____
A MC _____	_____	_____
A MC _____	_____	_____

CLAIMANT'S NAME: Dan C. Jacobs (Agent)
ADDRESS: P.O. Box 437 CITY: Congress STATE: AZ ZIP: 85332
 CHECK HERE IF THIS IS A CHANGE OF ADDRESS PHONE: (520) 427-3894

SIGNATURE: Dan C. Jacobs
TO RECORD WITH THE COUNTY, ONE CLAIMANT OR THE AGENT MUST SIGN

LIST ALL ADDITIONAL OWNERS ON REVERSE SIDE OF THIS FORM
FOR OFFICIAL USE ONLY
ENTERED INTO COMPUTER: 9/7/01 JK 9-28-01 K.V.
DATE INITIALS VERIFIED

TIME STAMP
ARIZONA
2001 AUG 29 P 12:41
BLM STATE OFFICE
PHOENIX

MAINTENANCE FEE PAYMENT Sept. 1, '01

\$100.00 MAINTENANCE FEE PAYMENT DUE ON OR BEFORE AUGUST 31, 1901
IN LIEU OF ASSESSMENT WORK FOR THE UPCOMING ASSESSMENT
YEAR BEGINNING SEPTEMBER 1 OF THE YEAR NOTED ABOVE.

BUREAU OF LAND MANAGEMENT
ARIZONA STATE OFFICE
222 NORTH CENTRAL AVENUE
PHOENIX, AZ 85004

COUNT: LI \$ 100.00 INT: RC FOR
OFFICIAL USE ONLY

THE CLAIMS ARE SITUATED IN Mohave COUNTY, ARIZONA.

BLM SERIAL NUMBERS NAMES OF CLAIMS OR SITES

A MC _____ THRU A MC _____
COUNTY BOOK/DOCKET _____, PAGE(S) OR FEE NO(S) _____

A MC _____ THRU A MC _____
COUNTY BOOK/DOCKET _____, PAGE(S) OR FEE NO(S) _____

(OR) IF NOT CONSECUTIVE NUMBERS LIST SEPARATELY BELOW:

BLM SERIAL NUMBERS	NAME OF CLAIMS/SITES	COUNTY BOOK/DOCKET & PAGE OR FEE NUMBER
A MC <u>87690</u>	<u>Roadside</u>	<u>237 Pg. 897</u>
A MC <u>87691</u>	<u>Roadside #1</u>	<u>237 Pg. 895</u>
A MC <u>29140</u>	<u>Roadside #2</u>	<u>487 Pg. 778</u>
A MC <u>112738</u>	<u>Roadside #3</u>	<u>662 Pg. 856</u>
A MC _____	_____	_____
A MC _____	_____	_____
A MC _____	_____	_____
A MC _____	_____	_____
A MC _____	_____	_____
A MC _____	_____	_____
A MC _____	_____	_____
A MC _____	_____	_____
A MC _____	_____	_____

CLAIMANT'S NAME: Dan C. Jacobs (Agent)

ADDRESS: P.O. Box 437 CITY: Congress STATE: Az. ZIP: 85332

CHECK HERE IF THIS IS A CHANGE OF ADDRESS PHONE: (520) 427-3894

SIGNATURE: Dan C. Jacobs
TO RECORD WITH THE COUNTY, ONE CLAIMANT OR THE AGENT MUST SIGN

LIST ALL ADDITIONAL OWNERS ON REVERSE SIDE OF THIS FORM

FOR OFFICIAL USE ONLY

ENTERED INTO COMPUTER: _____
DATE _____ INITIALS _____ VERIFIED _____

TIME STAMP RECEIVED
2001 AUG 29 P 12:41
BLM STATE OFFICE

D. Jacobs
Box 447
Congress, Az.
85332

MAINTENANCE FEE PAYMENT Sept. 01, 2001

\$100.00 MAINTENANCE FEE PAYMENT DUE ON OR BEFORE
IN LIEU OF ASSESSMENT WORK FOR THE UPCOMING ASSESSMENT
YEAR BEGINNING SEPTEMBER 1 OF THE YEAR NOTED ABOVE.

BUREAU OF LAND MANAGEMENT
ARIZONA STATE OFFICE
222 NORTH CENTRAL AVENUE
PHOENIX, AZ 85004-2003

COUNT: 6 \$ 60.00 INT: 11
FOR OFFICIAL USE ONLY

THE CLAIMS ARE SITUATED IN YAVAPAI COUNTY, ARIZONA.

BLM SERIAL NUMBERS NAMES OF CLAIMS OR SITES

A MC See below THRU A MC _____
COUNTY BOOK/DOCKET _____, PAGE(S) OR FEE NO(S) _____

A MC _____ THRU A MC _____
COUNTY BOOK/DOCKET _____, PAGE(S) OR FEE NO(S) _____

(OR) IF NOT CONSECUTIVE NUMBERS LIST SEPARATELY BELOW:

BLM SERIAL NUMBERS	NAME OF CLAIMS/SITES	COUNTY BOOK/DOCKET & PAGE OR FEE NUMBER
A MC <u>84552</u>	<u>MAG # 121</u>	<u>158-472</u>
A MC <u>84561</u>	<u>" " 136</u>	<u>158-487</u>
A MC <u>84564</u>	<u>" " 139</u>	<u>158-490</u>
A MC <u>84565</u>	<u>" " 140</u>	<u>158-491</u>
A MC <u>84573</u>	<u>" " 148</u>	<u>158-499</u>
A MC <u>84574</u>	<u>" " 149</u>	<u>158-500</u>
A MC _____	_____	_____
A MC _____	_____	_____
A MC _____	_____	_____
A MC _____	_____	_____
A MC _____	_____	_____
A MC _____	_____	_____

CLAIMANT'S NAME: West Seder, Inc. Agent for N.W. Services
ADDRESS: P.O. Box 447 CITY: Congress STATE: Az.

CHECK HERE IF THIS IS A CHANGE OF ADDRESS PHONE: 928-422-3844 ZIP: 85332

SIGNATURE: [Signature]
TO RECORD WITH THE COUNTY, ONE CLAIMANT OR THE AGENT MUST SIGN

LIST ALL ADDITIONAL OWNERS ON REVERSE SIDE OF THIS FORM

FOR OFFICIAL USE ONLY
ENTERED INTO COMPUTER: _____
DATE INITIALS VERIFIED

RECEIVED
BLM STATE OFFICE
2001 AUG 20

**United States Department of the Interior
Bureau of Land Management
BUSINESS & SUPPORT SVCS DIV
222 N CENTRAL AVE
PHOENIX, AZ 85004 -2203
Phone: (602) 417-9200**

Receipt	
No:	368317

Transaction #: 386984
Date of Transaction: 08/29/2001

CUSTOMER: DAN C JACOBS
P.P. BOX 437
CONGRESS, AZ 85332

LINE #	QTY	COMMODITY / SUBJECT / ACTION / PRODUCT	REMARKS	UNIT PRICE	TOTAL
1	1.00	LOCATABLE MINERALS / MINING CLAIMS-NOT NEW-UNADJUD, ONE AUTH NO. ONLY / MINING CLAIM MONEY RECEIVED (455)	TFR (6)	- n/a -	\$30.00
2	1.00	LOCATABLE MINERALS / MINING CLAIMS-NOT NEW-UNADJUD, ONE AUTH NO. ONLY / MINING CLAIM MONEY RECEIVED (455)	MAINT FEE 2002 (34)	- n/a -	\$3,400.00
TOTAL:					\$3,430.00

PAYMENT INFORMATION			
1	AMOUNT:	\$3,430.00	POSTMARKED: N/A
	TYPE:	CHECK	RECEIVED: 08/29/2001
	CHECK NO:	826	
	NAME:	JACOBS, DAN C P.P. BOX 437 CONGRESS AZ 85332	

REMARKS

CASE SERIAL NUMBER INFORMATION		
TRNS #	LINE #	CASES
386984	1	AMC84552/\$30.00
386984	2	AMC87690/\$3400.00

This receipt was generated by the automated BLM Collections and Billings System and is a paper representation of a portion of the official electronic record contained therein.

Receipt #: 165525

Amount Received: 5300.00

Date: 8/9/00

Transaction #: 178568

Lead #: 29140-60025-60858-87686
112738-125998-144242-301265
302557-331685-335422

AMC #	Code	\$\$\$\$
29140	482	100.-
60025-60039		1500.-
60858		100.-
87690-87691		200.-
112738		100.-
126002		100.-
126005		100.-
144301-		100.-
144304-		100.-
144306-144308		300.-
144321-144322		200.-
144324-		100.-
144326-144327		200.-
144344-144345		200.-
144347-144350		400.-

AMC #	Code	\$\$\$\$
144353-	482	100.-
144361-		100.-
144363-144365		300.-
144368-		100.-
301290		100.-
302587-302588		200.-
331685-331688		400.-
335422-335423		200.-

Total: 5300.-

- 480----POL-----\$5
- 481----NOI-----\$5
- 482----Maint.---\$100
- 396----Trf.-----\$5
- 635----Amd.-----\$5
- 379----Refund

Entered: [Signature] 8-11-00
Date

Verified: [Signature] 15 AUG 2000
Date

Sent to Accounts: [Signature] 15 AUG 2000
Date

Earned by Accounts: _____
Date

RETURN TO:

J Dan C. Jacobs
P.O. Box 437
Congress, AZ 85332

P. 1 of 2

MAINTENANCE FEE PAYMENT

\$100.00 MAINTENANCE FEE PAYMENT DUE ON OR BEFORE AUGUST 31, 19 2000
IN LIEU OF ASSESSMENT WORK FOR THE UPCOMING ASSESSMENT
YEAR BEGINNING SEPTEMBER 1 OF THE YEAR NOTED ABOVE.

BUREAU OF LAND MANAGEMENT
ARIZONA STATE OFFICE
222 NORTH CENTRAL AVENUE
PHOENIX, AZ 85004

COUNT: 25 \$ 2500.00 AMT: KC FOR
OFFICIAL USE ONLY

THE CLAIMS ARE SITUATED IN Maricopa COUNTY, ARIZONA.

BLM SERIAL NUMBERS	NAMES OF CLAIMS OR SITES
A MC _____ THRU A MC _____ COUNTY BOOK/DOCKET _____, PAGE(S) OR FEE NO(S) _____	_____
A MC _____ THRU A MC _____ COUNTY BOOK/DOCKET _____, PAGE(S) OR FEE NO(S) _____	_____

(OR) IF NOT CONSECUTIVE NUMBERS LIST SEPARATELY BELOW:

BLM SERIAL NUMBERS	NAME OF CLAIMS/SITES	COUNTY BOOK/DOCKET & PAGE OR FEE NUMBER
A MC _____	<u>The P.C.J. Claims (25)</u>	_____
A MC _____	<u>See attached sheet</u>	_____
A MC _____	_____	_____
A MC _____	_____	_____
A MC _____	_____	_____
A MC _____	_____	_____
A MC _____	_____	_____
A MC _____	_____	_____
A MC _____	_____	_____
A MC _____	_____	_____
A MC _____	_____	_____
A MC _____	_____	_____
A MC _____	_____	_____

CLAIMANT'S NAME: West Sedco, Inc. : Dan C. Jacobs - (Agent)

ADDRESS: P.O. Box 437 CITY: Congress STATE: Az ZIP: 85332

CHECK HERE IF THIS IS A CHANGE OF ADDRESS PHONE: (520) 427-3844

SIGNATURE: Dan Jacobs
TO RECORD WITH THE COUNTY, ONE CLAIMANT OR THE AGENT MUST SIGN

LIST ALL ADDITIONAL OWNERS ON REVERSE SIDE OF THIS FORM

FOR OFFICIAL USE ONLY

ENTERED INTO COMPUTER: 8-11-00 sc 11
DATE INITIALS VERIFIED

TIME STAMP
PHOENIX, ARIZONA
2000 AUG -9 11:29
BLM FIELD OFFICE
CONGRESS, ARIZONA

CLAIM/SITE NAME	SERIAL NUMBER	NOTICE!	SHP		SEC. 1/4
1. P.C.J. # 61	A MC 302587 X	90 - 200341	4N	5W	8SW 1/4
2. " " 62	A MC 302588 X	90 - 200342	"	"	8 NW
3. " " 423	A MC 144321 X	15559- 277	"	"	3 SW
4. " " 409	A MC 144307 X	15559- 291	"	"	17NE
5. " " 410	A MC 144308 X	" 290	"	"	17SE
6. " " 511	A MC 144348 X	" 327	"	"	23NW
7. " " 561	A MC 144368 X	" 307	"	"	23NE
8. " " 567	A MC 144347 X	" 328	"	"	22NE
9. " " 513	A MC 144350 X	" 325	"	"	22SE
10. " " 516	A MC 144353 X	" 322	"	"	23SW
11. " " 507	A MC 144344 X	" 321	"	"	15NE
12. " " 508	A MC 144345 X	" 330	"	"	10SE
13. " " 512	A MC 144349 X	" 326	"	"	14SW
14. " " 428	A MC 144326 X	" 272	"	"	15NW
15. " " 429	A MC 144327 X	" 271	"	"	15SW
16. " " 406	A MC 144304 X	" 294	"	"	9NW
17. " " 408	A MC 144306 X	" 292	"	"	9SW
18. " " 424	A MC 144322 X	" 276	"	"	9NE
19. " " 426	A MC 144324 X	" 274	"	"	9SE
20. " " 403	A MC 144301 X	" 297	"	"	5SE
21. " " 605	A MC 301290 X	90 105647	"	"	5SW
22. " " 554	A MC 144361 X	15559 314	"	"	11SE
23. " " 557	A MC 144364 X	" 311	"	"	14NE
24. " " 558	A MC 144365 X	" 310	"	"	14SE
25. " " 556	A MC 144363 X	" 312	"	"	13NW
26.	A MC				
27.	A MC				
28.	A MC				
29.	A MC				
30.	A MC				

RECEIVED
 BLM FIELD OFFICE
 2000 AUG 19
 ARIZONA

FILE WITH: Bureau of Land Management, 3707 North 7th Street, P. O. Box 1658, Phoenix, Arizona 85011 and the respective county recorder. ON OR BEFORE DECEMBER 30, 2000 (INCLUDING 2000). BLM REQUIRES A \$5.00 NONREFUNDABLE SERVICE CHARGE FOR EACH MINE OR CLAIM, MILL SITE OR TUNNEL SITE. ANNUAL FILINGS THAT ARE NOT ACCOMPANIED BY PROPER SERVICE CHARGES WILL BE RETURNED WITHOUT FURTHER ACTION BY BLM.

(25) KC

J Dan C. Jacobs
P.O. Box 437
Congress, AZ 85332

pg. 1 of 2

MAINTENANCE FEE PAYMENT

\$100.00 MAINTENANCE FEE PAYMENT DUE ON OR BEFORE AUGUST 31, 192000
IN LIEU OF ASSESSMENT WORK FOR THE UPCOMING ASSESSMENT
YEAR BEGINNING SEPTEMBER 1 OF THE YEAR NOTED ABOVE.

BUREAU OF LAND MANAGEMENT
ARIZONA STATE OFFICE
222 NORTH CENTRAL AVENUE
PHOENIX, AZ 85004

COUNT: 22 \$ 2200.00 INT: KC FOR
OFFICIAL USE ONLY

THE CLAIMS ARE SITUATED IN Mohave COUNTY, ARIZONA.

BLM SERIAL NUMBERS

NAMES OF CLAIMS OR SITES

A MC _____ THRU A MC _____
COUNTY BOOK/DOCKET _____, PAGE(S) OR FEE NO(S) _____

A MC _____ THRU A MC _____
COUNTY BOOK/DOCKET _____, PAGE(S) OR FEE NO(S) _____

(OR) IF NOT CONSECUTIVE NUMBERS LIST SEPARATELY BELOW:

BLM SERIAL NUMBERS	NAME OF CLAIMS/SITES	COUNTY BOOK/DOCKET & PAGE OR FEE NUMBER
A MC _____	<u>See attached SHEET</u>	
A MC _____	<u>(22-Claims)</u>	
A MC _____		
A MC _____		
A MC _____		
A MC _____		
A MC _____		
A MC _____		
A MC _____		
A MC _____		
A MC _____		
A MC _____		
A MC _____		
A MC _____		
A MC _____		
A MC _____		

CLAIMANT'S NAME: Daniel C. Jacobs (Agent)
ADDRESS: P.O. Box 437 CITY: Congress STATE: AZ ZIP: 85332
 CHECK HERE IF THIS IS A CHANGE OF ADDRESS PHONE: (520) 427-3844

SIGNATURE: Daniel C. Jacobs
TO RECORD WITH THE COUNTY, ONE CLAIMANT OR THE AGENT MUST SIGN

LIST ALL ADDITIONAL OWNERS ON REVERSE SIDE OF THIS FORM

FOR OFFICIAL USE ONLY
ENTERED INTO COMPUTER: 8-11-00 So 15 AUG 2000
DATE INITIALS VERIFIED

TIME STAMP
PHOENIX, ARIZONA
15:11 V 6-000 0002
BLM OFFICE

pg. 2 of 2

MINING CLAIM, MILL SITE OR TUNNEL SITE
 MAINTENANCE FEE PAYMENT CONTINUATION SHEET

BLM SERIAL NUMBERS	NAME OF CLAIMS/SITES	COUNTY BOOK/DOCKET & PAGE OR FEE NUMBER	
A MC <u>60032</u>	MONITOR	413	PG. 125
A MC <u>60033</u>	MONITOR EXTENSION	"	" 126
A MC <u>60034</u>	MONITOR # 1	"	" 148
A MC <u>60035</u>	" " 3	"	" 152
A MC <u>60036</u>	" " 4	"	" 153
A MC <u>60037</u>	" " 5	"	" 149-150
A MC <u>60038</u>	" " 6	"	" 154
A MC <u>60039</u>	" " 7	"	" 155-156
A MC <u>60031</u>	ORA-FINO (AMENDED)	\$51	" 486
A MC <u>60030</u>	NIWOT "	"	" 679
A MC <u>60028</u>	GREEN LINNET "	"	" 492-493
A MC <u>60858 (60858)</u>	KING FRACTION "	"	" 553
A MC <u>60029</u>	MONTREAL "	"	" 483
A MC <u>60025</u>	BLACK METAL "	"	" 503
A MC <u>60026</u>	COPPER KING "	"	" 493
A MC <u>60027</u>	GOLD RESERVE "	"	" 485
A MC <u>331685</u>	W.S. MARLE # 2	2487	" 324
A MC <u>331686</u>	" " " " 3	"	" 326
A MC <u>331687</u>	" " " " 4	"	" 328
A MC <u>331688</u>	" " " " 8	"	" 330
A MC <u>335422</u>	" " " " 1	2664	" 740
A MC <u>335423</u>	" " " " 9	"	" 742
A MC _____	PROB. ARIZONA		
A MC _____	7000 AUG - 9 A 11:31		
A MC _____	BLM STATE OFFICE		
A MC _____	RECEIVED		

(22) KC

J Dan C. Jacobs
P.O. Box 437
Congress, AZ 85332

Pg. 1 of 1

MAINTENANCE FEE PAYMENT

\$100.00 MAINTENANCE FEE PAYMENT DUE ON OR BEFORE AUGUST 31 ~~19~~ 2000
IN LIEU OF ASSESSMENT WORK FOR THE UPCOMING ASSESSMENT
YEAR BEGINNING SEPTEMBER 1 OF THE YEAR NOTED ABOVE.

BUREAU OF LAND MANAGEMENT
ARIZONA STATE OFFICE
222 NORTH CENTRAL AVENUE
PHOENIX, AZ 85004

COUNT: 4 \$ 400.00 INT: KC FOR
OFFICIAL USE ONLY

THE CLAIMS ARE SITUATED IN Mohave COUNTY, ARIZONA.

BLM SERIAL NUMBERS

NAMES OF CLAIMS OR SITES

A MC _____ THRU A MC _____
COUNTY BOOK/DOCKET _____, PAGE(S) OR FEE NO(S) _____

A MC _____ THRU A MC _____
COUNTY BOOK/DOCKET _____, PAGE(S) OR FEE NO(S) _____

(OR) IF NOT CONSECUTIVE NUMBERS LIST SEPARATELY BELOW:

BLM SERIAL NUMBERS	NAME OF CLAIMS/SITES	COUNTY BOOK/DOCKET & PAGE OR FEE NUMBER
A MC <u>87690</u>	<u>Roadside</u>	<u>237 Pg. 897</u>
A MC <u>87691</u>	<u>Roadside #1</u>	<u>237 Pg. 895</u>
A MC <u>29140</u>	<u>Roadside #2</u>	<u>487 Pg. 778</u>
A MC <u>112738</u>	<u>Roadside #3</u>	<u>662 Pg. 856</u>
A MC _____	_____	_____
A MC _____	_____	_____
A MC _____	_____	_____
A MC _____	_____	_____
A MC _____	_____	_____
A MC _____	_____	_____
A MC _____	_____	_____
A MC _____	_____	_____
A MC _____	_____	_____

CLAIMANT'S NAME: Dan C. Jacobs (Agent)
ADDRESS: P.O. Box 437 CITY: Congress STATE: Az ZIP: 85332
 CHECK HERE IF THIS PHONE: (520) 427-3844
IS A CHANGE OF ADDRESS

SIGNATURE: Dan C. Jacobs
TO RECORD WITH THE COUNTY, ONE CLAIMANT OR THE AGENT MUST SIGN

LIST ALL ADDITIONAL OWNERS ON REVERSE SIDE OF THIS FORM

FOR OFFICIAL USE ONLY
ENTERED INTO COMPUTER: 8-11-00 SA 5 2000
DATE INITIALS VERIFIED

TIME STAMP
ARIZONA
2000 AUG -9 A 11:30
BLM
OFFICE

Return to:

J Dan C. Jacobs
P.O. Box 437
Congress, AZ 85332

Pg. 1 of 1

MAINTENANCE FEE PAYMENT

\$100.00 MAINTENANCE FEE PAYMENT DUE ON OR BEFORE AUGUST 31, ~~19~~ 2000
IN LIEU OF ASSESSMENT WORK FOR THE UPCOMING ASSESSMENT
YEAR BEGINNING SEPTEMBER 1 OF THE YEAR NOTED ABOVE.

BUREAU OF LAND MANAGEMENT
ARIZONA STATE OFFICE
222 NORTH CENTRAL AVENUE
PHOENIX, AZ 85004

COUNT: 2 \$ 200.00 INT: KC FOR
OFFICIAL USE ONLY

THE CLAIMS ARE SITUATED IN Maricopa COUNTY, ARIZONA.

BLM SERIAL NUMBERS	NAMES OF CLAIMS OR SITES
A MC <u>126005</u> THRU A MC _____ COUNTY BOOK/DOCKET <u>5035</u> , PAGE(S) OR FEE NO(S) <u>34</u>	<u>LO-MO # 56</u>
A MC <u>126002</u> THRU A MC _____ COUNTY BOOK/DOCKET <u>5035</u> , PAGE(S) OR FEE NO(S) <u>66</u>	<u>LO-MO # 53</u>

(OR) IF NOT CONSECUTIVE NUMBERS LIST SEPARATELY BELOW:

BLM SERIAL NUMBERS	NAME OF CLAIMS/SITES	COUNTY BOOK/DOCKET & PAGE OR FEE NUMBER
A MC _____	_____	_____
A MC _____	_____	_____
A MC _____	_____	_____
A MC _____	_____	_____
A MC _____	_____	_____
A MC _____	_____	_____
A MC _____	_____	_____
A MC _____	_____	_____
A MC _____	_____	_____
A MC _____	_____	_____
A MC _____	_____	_____
A MC _____	_____	_____
A MC _____	_____	_____
A MC _____	_____	_____
A MC _____	_____	_____

CLAIMANT'S NAME: Dan C. Jacobs (Agent)
 ADDRESS: P.O. Box 437 CITY: Congress STATE: AZ ZIP: 85332
 CHECK HERE IF THIS PHONE: (520) 427-3844
 IS A CHANGE OF ADDRESS

SIGNATURE: Dan C. Jacobs
 TO RECORD WITH THE COUNTY, ONE CLAIMANT OR THE AGENT MUST SIGN

LIST ALL ADDITIONAL OWNERS ON REVERSE SIDE OF THIS FORM

FOR OFFICIAL USE ONLY
 ENTERED INTO COMPUTER: 8-11-00 [Signature]
 DATE INITIALS VERIFIED

TIME STAMP
 ARIZONA
 2000 AUG -9 A 11:30
 BLM FIELD OFFICE

United States Department of the Interior
Bureau of Land Management
 BUSINESS & SUPPORT SVCS DIV
 222 N CENTRAL AVE
 PHOENIX, AZ 85004 -2203
 Phone: (602) 417-9200

Receipt	
No:	165525

Transaction #: 178568
Date of Transaction: 08/09/2000

LINE #	QTY	COMMODITY / SUBJECT / ACTION / PRODUCT	REMARKS	UNIT PRICE	TOTAL
1	1	LOCATABLE MINERALS / MINING CLAIMS-ACCOUNTS/UNADJUDICATED / MINING CLAIM MONEY RECEIVED (455)	MAINT 2001 (53)	- n/a -	\$5,300.00
TOTAL:					\$5,300.00

PAYMENT INFORMATION			
1	AMOUNT:	\$5,300.00	POSTMARKED: N/A
	TYPE:	CHECK	RECEIVED: 08/09/2000
	CHECK NO:	735-736-737-738	
	NAME:	WEST SEDCO, INC P.O.BOX 437 CONGRESS AZ 85332	

REMARKS

CASE SERIAL NUMBER INFORMATION		
TRNS #	LINE #	CASES
178568	1	AMC126002

This receipt was generated by the automated BLM Collections and Billings System and is a paper representation of a portion of the official electronic record contained therein.

**MINING CLAIM, MILL SITE OR TUNNEL SITE
MAINTENANCE FEE PAYMENT CONTINUATION SHEET**

BLM SERIAL NUMBERS	NAME OF CLAIMS/SITES	COUNTY BOOK/DOCKET & PAGE OR FEE NUMBER
A MC 60032	MONITOR	413 PG. 125
A MC 60033	MONITOR EXTENSION	" " 126
A MC 60034	MONITOR # 1	" " 148
A MC 60035	" " 3	" " 152
A MC 60036	" " 4	" " 153
A MC 60037	" " 5	" " 149-150
A MC 60038	" " 6	" " 154
A MC 60039	" " 7	" " 155-156
A MC 60031	ORA-FINO (AMENDED)	SS " 486
A MC 60030	NIWOT "	" " 679
A MC 60028	GREEN LINNET "	" " 492-493
A MC 60858 (60858)	KING FRACTION "	" " 553
A MC 60029	MONTREAL "	" " 483
A MC 60025	BLACK METAL "	" " 503
A MC 60026	COPPER KING "	" " 493
A MC 60027	GOLD RESERVE "	" " 485
A MC 331685	W.S. MARLE # 2	2487 " 324
A MC 331686	" " " " 3	" " 326
A MC 331687	" " " " 4	" " 328
A MC 331688	" " " " 8	" " 330
A MC 335422	" " " " 1	2664 " 740
A MC 335423	" " " " 9	" " 742
A MC _____	_____	_____
A MC _____	_____	_____
A MC _____	_____	_____
A MC _____	_____	_____

FOR OFFICIAL USE ONLY			
ENTERED INTO COMPUTER:	<u>7-6-89</u>	<u>SC</u>	SE
	DATE	INITIALS	VERIFIED

TIME STAMP
PHOENIX ARIZONA
RECEIVED
BLM ARIZONA STATE OFFICE
JUL 30 1989

UNITED STATES
DEPARTMENT OF THE INTERIOR
BUREAU OF LAND MANAGEMENT

RECEIPT AND ACCOUNTING ADVICE

NO. 2480543

Subject:

Applicant:

CLAIM PATENTED...
... CLAIM

...
...
CONGRESS...

Remitter:

Assignor:

LEASE MANAGEMENT DATA										
<input type="checkbox"/> NEW <input type="checkbox"/> UPDATE <input type="checkbox"/> PAYMENT										
ORIGINAL SERIAL NO.	ASG.	TYPE	ST.	CTY.	FUND SYMBOL			ACRES/UNITS	RATE	
AMOUNT	ANV. DATE	EXP. DATE	BILL CYC.	S/C	DISTRICT	NEXT BILL	MISC. DATA	U of M	ACTUAL UNITS	
ASSIGNMENT SERIAL NO.	ASG.	TYPE	ST.	CTY.	FUND SYMBOL			ACRES/UNITS	RATE	
AMOUNT	ANV. DATE	EXP. DATE	BILL CYC.	S/C	DISTRICT	NEXT BILL	MISC. DATA	U of M	ACTUAL UNITS	
APPLY REMITTANCE										
ACTION	FUND SYMBOL	CTY.	AMOUNT	Remarks:						
FILING FEE										
RENTAL										
UNEARNED										
REFUND										
TOTAL										
AMOUNT DUE										
<input type="checkbox"/> Lease in Escrow? <input type="checkbox"/> KGS? <input type="checkbox"/> Auto Escalates? <input type="checkbox"/> Auto Renew?				Of Interest? Operating Rights? Operator Bond Filed?				BY: _____ DATE: _____		
FOR MMS USE ONLY										
BILLEE NUMBER					FOREST REFUGE					
OCS SECTION CODE										

Edn Jacobs
Box 437
CONGRESS, AZ.
85332

60025
60858
331685
335422

Pg. 1 of 2

MAINTENANCE FEE PAYMENT

\$100.00 MAINTENANCE FEE PAYMENT DUE ON OR BEFORE AUGUST 31, 19 98
IN LIEU OF ASSESSMENT WORK FOR THE UPCOMING ASSESSMENT
YEAR BEGINNING SEPTEMBER 1 OF THE YEAR NOTED ABOVE.

BUREAU OF LAND MANAGEMENT
ARIZONA STATE OFFICE
3707 NORTH 7TH STREET
PHOENIX, AZ 85014 (OR)
P.O. BOX 16563, PHOENIX, AZ 85011

COUNT: 22 \$ 2200. INT: KC
FOR OFFICIAL USE ONLY

THE CLAIMS ARE SITUATED IN MOHAVE COUNTY,
ARIZONA.

BLM SERIAL NUMBERS _____ NAMES OF CLAIMS OR SITES _____
A MC _____ THRU A MC _____ Goldconda Mine Group (22-Claims)
COUNTY BOOK/DOCKET _____, PAGE(S) OR FEE NO(S) _____
A MC _____ THRU A MC _____
COUNTY BOOK/DOCKET _____, PAGE(S) OR FEE NO(S) _____

(OR) IF NOT CONSECUTIVE NUMBERS LIST SEPARATELY BELOW:

BLM SERIAL NUMBERS	NAME OF CLAIMS/SITES	COUNTY BOOK/DOCKET & PAGE OR FEE NUMBER
A MC _____	_____	_____
A MC _____	SEE ATTACHED SHEET-- (22-CLAIMS)	_____
A MC _____	_____	_____
A MC _____	_____	_____
A MC _____	_____	_____
A MC _____	_____	_____
A MC _____	_____	_____
A MC _____	_____	_____
A MC _____	_____	_____
A MC _____	_____	_____

CLAIMANT'S NAME: DANIEL C. JACOBS (AGENT) FOR WEST SEDCO, INC.

ADDRESS: P.O. BOX 437 CITY: CONGRESS STATE: AZ.

CHECK HERE IF THIS IS A CHANGE OF ADDRESS PHONE: (520) 427-3844 ZIP: 85332

SIGNATURE: Daniel C. Jacobs
TO RECORD WITH THE COUNTY, ONE CLAIMANT OR THE AGENT MUST SIGN

LIST ALL ADDITIONAL OWNERS ON REVERSE SIDE OF THIS FORM

FOR OFFICIAL USE ONLY
ENTERED INTO COMPUTER: 8-5-98 DATE INITIALS VERIFIED

TIME STAMP
PHOENIX, ARIZONA
AUG - 4 - 1998 9:55
RECEIVED B.L.M. AZ STATE OFFICE

22

43 CFR 3833.0-5(e) (August 30, 1994) REQUIRES THAT THE NAMES OF ALL OF THE OWNERS AND THEIR CURRENT ADDRESSES SHALL BE IDENTIFIED ON ALL INSTRUMENTS REQUIRED TO BE RECORDED OR FILED BY THE REGULATIONS, 43 CFR SUBPART 3833.

CLAIMANT'S NAME: _____

ADDRESS: _____ CITY: _____ STATE: _____

CHECK HERE IF THIS IS CHANGE OF ADDRESS PHONE: (_____) _____ ZIP: _____

CLAIMANT'S NAME: _____

ADDRESS: _____ CITY: _____ STATE: _____

CHECK HERE IF THIS IS CHANGE OF ADDRESS PHONE: (_____) _____ ZIP: _____

CLAIMANT'S NAME: _____

ADDRESS: _____ CITY: _____ STATE: _____

CHECK HERE IF THIS IS CHANGE OF ADDRESS PHONE: (_____) _____ ZIP: _____

CLAIMANT'S NAME: _____

ADDRESS: _____ CITY: _____ STATE: _____

CHECK HERE IF THIS IS CHANGE OF ADDRESS PHONE: (_____) _____ ZIP: _____

CLAIMANT'S NAME: _____

ADDRESS: _____ CITY: _____ STATE: _____

CHECK HERE IF THIS IS CHANGE OF ADDRESS PHONE: (_____) _____ ZIP: _____

CLAIMANT'S NAME: _____

ADDRESS: _____ CITY: _____ STATE: _____

CHECK HERE IF THIS IS CHANGE OF ADDRESS PHONE: (_____) _____ ZIP: _____

CLAIMANT'S NAME: _____

ADDRESS: _____ CITY: _____ STATE: _____

CHECK HERE IF THIS IS CHANGE OF ADDRESS PHONE: (_____) _____ ZIP: _____

Pg. 2 of 2

**MINING CLAIM, MILL SITE OR TUNNEL SITE
MAINTENANCE FEE PAYMENT CONTINUATION SHEET**

BLM SERIAL NUMBERS	NAME OF CLAIMS/SITES	COUNTY BOOK/DOCKET & PAGE OR FEE NUMBER
A MC <u>60032</u>	<u>MONITOR</u>	413 PG. 125
A MC <u>60033</u>	<u>MONITOR EXTENSION</u>	" " 126
A MC <u>60034</u>	<u>MONITOR # 1</u>	" " 148
A MC <u>60035</u>	" " 3	" " 152
A MC <u>60036</u>	" " 4	" " 153
A MC <u>60037</u>	" " 5	" " 149-150
A MC <u>60038</u>	" " 6	" " 154
A MC <u>60039</u>	" " 7	" " 155-156
A MC <u>60031</u>	<u>ORA-FINO (AMENDED)</u>	SS " 486
A MC <u>60030</u>	<u>NIWOT</u> "	" " 679
A MC <u>60028</u>	<u>GREEN LINNET</u> "	" " 492-493
A MC <u>60858 (60858)</u>	<u>KING FRACTION</u> "	" " 553
A MC <u>60029</u>	<u>MONTREAL</u> "	" " 483
A MC <u>60025</u>	<u>BLACK METAL</u> "	" " 503
A MC <u>60026</u>	<u>COPPER KING</u> "	" " 493
A MC <u>60027</u>	<u>GOLD RESERVE</u> "	" " 485
A MC <u>331685</u>	<u>W.S. MARLE # 2</u>	2487 " 324
A MC <u>331686</u>	" " " " 3	" " 326
A MC <u>331687</u>	" " " " 4	" " 328
A MC <u>331688</u>	" " " " 8	" " 330
A MC <u>335422</u>	" " " " 1	2664 " 740
A MC <u>335423</u>	" " " " 9	" " 742
A MC _____	_____	_____
A MC _____	_____	_____
A MC _____	_____	_____
A MC _____	_____	_____

VNOZ TIME STAMP

FOR OFFICIAL USE ONLY			
ENTERED INTO COMPUTER:	<u>8-5-98</u>	<u>[Signature]</u>	<u>[Signature]</u>
	DATE	INITIALS	VERIFIED

1998 AUG - 11
RECEIVED B.L.M. AZ STATION OFFICE

UNITED STATES
DEPARTMENT OF THE INTERIOR
BUREAU OF LAND MANAGEMENT

RECEIPT AND ACCOUNTING ADVICE

NO. 23891b2

LM/9Z 08/04/98

Subject: CLAIM MAINTENANCE FEE 1998 - 20 2 7 13 2,000.00

Applicant:

DANIEL C. JACOBS
PO BOX 437
CONGRESS ST. A1330

BLM FEDERAL RESOURCES CORPORATION

Remitter: 01 1998

08/04/98

Assignor:

LEASE MANAGEMENT DATA										
<input type="checkbox"/> NEW <input type="checkbox"/> UPDATE <input type="checkbox"/> PAYMENT										
ORIGINAL SERIAL NO.	ASG.	TYPE	ST.	CTY.	FUND SYMBOL			ACRES/UNITS	RATE	
AMOUNT	ANV. DATE	EXP. DATE	BILL CYC.	S/C	DISTRICT	NEXT BILL	MISC. DATA	U of M	ACTUAL UNITS	
ASSIGNMENT SERIAL NO.	ASG.	TYPE	ST.	CTY.	FUND SYMBOL			ACRES/UNITS	RATE	
AMOUNT	ANV. DATE	EXP. DATE	BILL CYC.	S/C	DISTRICT	NEXT BILL	MISC. DATA	U of M	ACTUAL UNITS	

APPLY REMITTANCE			
ACTION	FUND SYMBOL	CTY.	AMOUNT
FILING FEE			
RENTAL			
UNEARNED			
REFUND			
TOTAL			
AMOUNT DUE			

Remarks:

BY: _____ DATE: _____

Lease in Escrow?
 KGS? Of Interest?
 Auto Escalates? Operating Rights?
 Auto Renew? Operator
 Bond Filed?

FOR MMS USE ONLY

BILLEE		FOREST REFUGE
NUMBER		
OCS SECTION		
CODE		

MAINTENANCE FEE PAYMENT

**\$100.00 MAINTENANCE FEE PAYMENT DUE ON OR BEFORE AUGUST 31, 19 97
IN LIEU OF ASSESSMENT WORK FOR THE UPCOMING ASSESSMENT
YEAR BEGINNING SEPTEMBER 1 OF THE YEAR NOTED ABOVE.**

BUREAU OF LAND MANAGEMENT
ARIZONA STATE OFFICE
3707 NORTH 7TH STREET
PHOENIX, AZ 85014 (OR)
P.O. BOX 16563, PHOENIX, AZ 85011

60025, 60858
331685, 335422
COUNT: 22 \$20.00 INT 10
FOR OFFICIAL USE ONLY

THE CLAIMS ARE SITUATED IN MOHAVE COUNTY, ARIZONA.

BLM SERIAL NUMBERS	NAMES OF CLAIMS OR SITES
A MC _____ THRU A MC _____	_____
COUNTY BOOK/DOCKET _____, PAGE(S) OR FEE NO(S) _____	_____
A MC _____ THRU A MC _____	_____
COUNTY BOOK/DOCKET _____, PAGE(S) OR FEE NO(S) _____	_____

(OR) IF NOT CONSECUTIVE NUMBERS LIST SEPARATELY BELOW:

BLM SERIAL NUMBERS	NAME OF CLAIMS/SITES	COUNTY BOOK/DOCKET & PAGE OR FEE NUMBER
A MC _____	_____	_____
A MC _____	SEE ATTACHED SHEET--(22-CLAIMS)	_____
A MC _____	_____	_____
A MC _____	_____	_____
A MC _____	_____	_____
A MC _____	_____	_____
A MC _____	_____	_____
A MC _____	_____	_____
A MC _____	_____	_____
A MC _____	_____	_____

CLAIMANT'S NAME: DANIEL C. JACOBS (AGENT) FOR WEST SEDCO, INC.

ADDRESS: P.O. BOX 437 CITY: CONGRESS STATE: AZ.

CHECK HERE IF THIS IS A CHANGE OF ADDRESS PHONE: (520) 427-3844 ZIP: 85332

SIGNATURE: *Daniel C. Jacobs*
TO RECORD WITH THE COUNTY, ONE CLAIMANT OR THE AGENT MUST SIGN

LIST ALL ADDITIONAL OWNERS ON REVERSE SIDE OF THIS FORM

FOR OFFICIAL USE ONLY

ENTERED INTO COMPUTER: 9-15-97 *[Signature]* *[Initials]*
DATE INITIALS VERIFIED

TIME STAMP

RECEIVED
BLM AZ STATE OFFICE
Aug 22 1 23 PM '97
PHOENIX, ARIZONA

**MINING CLAIM, MILL SITE OR TUNNEL SITE
MAINTENANCE FEE PAYMENT CONTINUATION SHEET**

BLM SERIAL NUMBERS	NAME OF CLAIMS/SITES	COUNTY	
		BOOK/DOCKET & PAGE	OR FEE NUMBER
A MC <u>60032</u>	<u>MONITOR</u>	413	PG. 125
A MC <u>60033</u>	<u>MONITOR EXTENSION</u>	"	" 126
A MC <u>60034</u>	<u>MONITOR # 1</u>	"	" 148
A MC <u>60035</u>	<u>" " 3</u>	"	" 152
A MC <u>60036</u>	<u>" " 4</u>	"	" 153
A MC <u>60037</u>	<u>" " 5</u>	"	" 149-150
A MC <u>60038</u>	<u>" " 6</u>	"	" 154
A MC <u>60039</u>	<u>" " 7</u>	"	" 155-156
A MC <u>60031</u>	<u>ORA-FINO (AMENDED)</u>	SS	" 486
A MC <u>60030</u>	<u>NIWOT "</u>	"	" 679
A MC <u>60028</u>	<u>GREEN LINNET "</u>	"	" 492-493
A MC <u>60858 (60858)</u>	<u>KING FRACTION "</u>	"	" 553
A MC <u>60029</u>	<u>MONTREAL "</u>	"	" 483
A MC <u>60025</u>	<u>BLACK METAL "</u>	"	" 503
A MC <u>60026</u>	<u>COPPER KING "</u>	"	" 493
A MC <u>60027</u>	<u>GOLD RESERVE "</u>	"	" 485
A MC <u>331685</u>	<u>W.S. MARLE # 2</u>	2487	" 324
A MC <u>331686</u>	<u>" " " 3</u>	"	" 326
A MC <u>331687</u>	<u>" " " 4</u>	"	" 328
A MC <u>331688</u>	<u>" " " 8</u>	"	" 330
A MC <u>335422</u>	<u>" " " 1</u>	2664	" 740
A MC <u>335423</u>	<u>" " " 9</u>	"	" 742
A MC _____	_____	_____	_____
A MC _____	_____	_____	_____
A MC _____	_____	_____	_____
A MC _____	_____	_____	_____

FOR OFFICIAL USE ONLY		
ENTERED INTO COMPUTER:	<u>9-15-97</u>	<u>[Signature]</u>
DATE	INITIALS	VERIFIED

TIME STAMP
 RECEIVED
 BLM AZ STORE OFFICE
 Aug 22 1 23 PM '97
 PHOENIX, ARIZONA

m 1370-41
r (1984)

UNITED STATES
DEPARTMENT OF THE INTERIOR
BUREAU OF LAND MANAGEMENT

RECEIPT AND ACCOUNTING ADVICE

NO. 2372490 04
08/22/97

SM/AZ

2 58 13

2,200.00

Subject: CLAIM MAINTENANCE FEE 1998 (22)

Applicant: DANIEL C. JACOBS
P. O. BOX 437
CONGRESS, AZ 85332

Remitter: SAME - CK #557
520-427-3844

Assignor:

LEASE MANAGEMENT DATA		<input type="checkbox"/> NEW	<input type="checkbox"/> UPDATE	<input type="checkbox"/> PAYMENT	FUND SYMBOL			ACRES/UNITS	RATE
ORIGINAL SERIAL NO.	ASG.	TYPE	ST.	CTY.					
60032, ET AL.									
AMOUNT	ANV. DATE	EXP. DATE	BILL CYC.	S/C	DISTRICT	NEXT BILL	MISC. DATA	U of M	ACTUAL UNITS

APPLY REMITTANCE			
ACTION	FUND SYMBOL	CTY.	AMOUNT
FILING FEE			
RENTAL			
UNEARNED			
REFUND			
TOTAL			
AMOUNT DUE			

Remarks:

BY: _____ DATE: _____

- Lease in Escrow?
- KGS?
- Auto Escalates?
- Auto Renew?

- Of Interest?
- Operating Rights?
- Operator
- Bond Filed?

FOR MMS USE ONLY

BILLEE NUMBER		FOREST REFUGE
OCS SECTION CODE		

CASE FOLDER COPY

UNITED STATES
DEPARTMENT OF THE INTERIOR
BUREAU OF LAND MANAGEMENT

RECEIPT AND ACCOUNTING ADVICE

NO. 2372490
SM/AZ 08/22/97

04

Subject: CLAIM MAINTENANCE FEE 1998 (22) 2 58 13 2,200.00

Applicant:
DANIEL C. JACOBS
P. O. BOX 437
CONGRESS, AZ 85332

SAME - CK #557
520-427-3844

Remitter:

Assignor:

LEASE MANAGEMENT DATA NEW UPDATE PAYMENT

ORIGINAL SERIAL NO.	ASG.	TYPE	ST.	CTY.	FUND SYMBOL	ACRES/UNITS	RATE
AMC 60032, ET AL							

AMOUNT	ANV. DATE	EXP. DATE	BILL CYC.	S/C	DISTRICT	NEXT BILL	MISC. DATA	U of M	ACTUAL UNITS

ASSIGNMENT SERIAL NO.	ASG.	TYPE	ST.	CTY.	FUND SYMBOL	ACRES/UNITS	RATE

AMOUNT	ANV. DATE	EXP. DATE	BILL CYC.	S/C	DISTRICT	NEXT BILL	MISC. DATA	U of M	ACTUAL UNITS

APPLY REMITTANCE

ACTION	FUND SYMBOL	CTY.	AMOUNT
FILING FEE			
RENTAL			
UNEARNED			
REFUND			
TOTAL			
AMOUNT DUE			

Remarks:

BY: _____ DATE: _____

Lease in Escrow?
 KGS? Of Interest?
 Auto Escalates? Operating Rights?
 Auto Renew? Operator
 Bond Filed?

FOR MMS USE ONLY

BILLEE	FOREST REFUGE
NUMBER	
OCS SECTION	
CODE	

**MINING CLAIM, MILL SITE OR TUNNEL SITE
MAINTENANCE FEE PAYMENT CONTINUATION SHEET**

BLM SERIAL NUMBERS	NAME OF CLAIMS/SITES	COUNTY	
		BOOK/DOCKET & PAGE OR FEE NUMBER	
A MC <u>60032</u>	<u>MONITOR</u>	413	PG. 125
A MC <u>60033</u>	<u>MONITOR EXTENSION</u>	"	" 126
A MC <u>60034</u>	<u>MONITOR # 1</u>	"	" 148
A MC <u>60035</u>	" " 3	"	" 152
A MC <u>60036</u>	" " 4	"	" 153
A MC <u>60037</u>	" " 5	"	" 149-150
A MC <u>60038</u>	" " 6	"	" 154
A MC <u>60039</u>	" " 7	"	" 155-156
A MC <u>60031</u> ✓	<u>ORA-FINO (AMENDED)</u>	SS	" 486
A MC <u>60030</u> ✓	<u>NIWOT</u> "	"	" 679
A MC <u>60028</u> ✓	<u>GREEN LINNET</u> "	"	" 492-493
A MC <u>60058</u> ✓	<u>KING FRACTION</u> "	"	" 553
A MC <u>60029</u> ✓	<u>MONTREAL</u> "	"	" 483
A MC <u>60025</u> }	<u>BLACK METAL</u> "	"	" 503
A MC <u>60026</u> }	<u>COPPER KING</u> "	"	" 493
A MC <u>60027</u> }	<u>GOLD RESERVE</u> "	"	" 485
A MC <u>331685</u> }	<u>W.S. MARLE # 2</u>	2487	" 324
A MC <u>331686</u> }	" " " " 3	"	" 326
A MC <u>331687</u> }	" " " " 4	"	" 328
A MC <u>331688</u> }	" " " " 8	"	" 330
A MC <u>87690</u> }	<u>ROADSIDE</u>	237	" 897
A MC <u>87691</u> }	" # 1	237	" 895
A MC <u>29140</u> ✓	" " 2	487	" 778
A MC <u>112738</u> ✓	" " 3	662	" 856
A MC _____	_____	_____	_____
A MC _____	_____	_____	_____

FOR OFFICIAL USE ONLY		
ENTERED INTO COMPUTER:	<u>10/10/96</u>	<u>SR</u>
	DATE	INITIALS
		VERIFIED

TIME STAMP
 PHOENIX, ARIZONA
 AUG 29 10 51 AM 1996
 RECEIVED
 U.S. BUREAU OF LAND MANAGEMENT
 ALBUQUERQUE STATE OFFICE

UNITED STATES
DEPARTMENT OF THE INTERIOR
BUREAU OF LAND MANAGEMENT

RECEIPT AND ACCOUNTING ADVICE

NO. 2263639 04

TC/AZ

08/29/96

APR 1997 - 24

2 30 13

2,400.00

00000

Remitter: WEST SEDCO INC
BOX 437
CONGRESS AZ 85332
CK 518

<input type="checkbox"/> NEW		<input type="checkbox"/> UPDATE		<input type="checkbox"/> PAYMENT							
ASG.	TYPE	ST.	CTY.	FUND SYMBOL			ACRES/UNITS	RATE			
EXP. DATE	BILL CYC.	S/C	DISTRICT	NEXT BILL	MISC. DATA	U of M	ACTUAL UNITS				
ASG.	TYPE	ST.	CTY.	FUND SYMBOL			ACRES/UNITS	RATE			
EXP. DATE	BILL CYC.	S/C	DISTRICT	NEXT BILL	MISC. DATA	U of M	ACTUAL UNITS				

REMITTANCE		
SYMBOL	CTY.	AMOUNT

Remarks:


Amc 60025-60039
60058
331685-688
87690-691
29140.
112738
JR

BY:

DATE:

			FOR MMS USE ONLY		
Of Interest?	BILLEE		FOREST REFUGE		
Operating Rights?	NUMBER				
Operator	OCS SECTION				
Bond Filed?	CODE				

UNEARNED FILE COPY



MAINTENANCE FEE PAYMENT

\$100.00 MAINTENANCE FEE PAYMENT DUE ON OR BEFORE AUGUST 31, 1995
IN LIEU OF ASSESSMENT WORK FOR THE UPCOMING ASSESSMENT
YEAR BEGINNING SEPTEMBER 1 OF THE YEAR NOTED ABOVE.

BUREAU OF LAND MANAGEMENT
ARIZONA STATE OFFICE
3707 NORTH 7TH STREET
PHOENIX, AZ 85014 (OR)
P.O. BOX 16563, PHOENIX, AZ 85011

60085, 60858
331685, 87690
39140, 112738
COUNT: 211 \$ 2100.00 INT: 75
FOR OFFICIAL USE ONLY *JK*

THE CLAIMS ARE SITUATED IN Mohave COUNTY,
ARIZONA.

BLM SERIAL NUMBERS	NAMES OF CLAIMS OR SITES
A MC _____ THRU A MC _____	
COUNTY BOOK/DOCKET _____, PAGE(S) OR FEE NO(S) _____	
A MC _____ THRU A MC _____	
COUNTY BOOK/DOCKET _____, PAGE(S) OR FEE NO(S) _____	

(OR) IF NOT CONSECUTIVE NUMBERS LIST SEPARATELY BELOW:

BLM SERIAL NUMBERS	NAME OF CLAIMS/SITES	COUNTY BOOK/DOCKET & PAGE OR FEE NUMBER
A MC _____	_____	_____
A MC _____	_____	_____
A MC _____	_____	_____
A MC _____	_____	_____
A MC _____	_____	_____
A MC _____	_____	_____
A MC _____	_____	_____
A MC _____	_____	_____
A MC _____	_____	_____
A MC _____	_____	_____
A MC _____	_____	_____

CLAIMANT'S NAME: West Sedco, Inc.
ADDRESS: P.O. Box 437 CITY: Congress STATE: Az.

CHECK HERE IF THIS IS A CHANGE OF ADDRESS
PHONE: (520)-427-3212/3844 ZIP: 85332

SIGNATURE: Dan Jacobson, Pres. West Sedco, Inc.
TO RECORD WITH THE COUNTY, ONE CLAIMANT OR THE AGENT MUST SIGN

LIST ALL ADDITIONAL OWNERS ON REVERSE SIDE OF THIS FORM

FOR OFFICIAL USE ONLY
ENTERED INTO COMPUTER: 9-6-95 DATE Arwas INITIALS JK VERIFIED

TIME STAMP
RECEIVED
BLM AZ STATE OFFICE
AUG 21 10 38 AM '95
PHOENIX, ARIZONA

43 CFR 3833.0-5(e) (August 30, 1994) REQUIRES THAT THE NAMES OF ALL OF THE OWNERS AND THEIR CURRENT ADDRESSES SHALL BE IDENTIFIED ON ALL INSTRUMENTS REQUIRED TO BE RECORDED OR FILED BY THE REGULATIONS, 43 CFR SUBPART 3833.

Only Two Stockholders of West Sades, Inc.

CLAIMANT'S NAME: Don Jacobs
ADDRESS: P.O. Box 437 CITY: Congress STATE: Az
 CHECK HERE IF THIS IS CHANGE OF ADDRESS PHONE: (520)-427-3844 ZIP: 85332

CLAIMANT'S NAME: Roy W. Carlson
ADDRESS: 112 - 605 Altas Dr. CITY: Wickenburg STATE: Az
 CHECK HERE IF THIS IS CHANGE OF ADDRESS PHONE: (520)-684-2162 ZIP: 85358

CLAIMANT'S NAME: _____
ADDRESS: _____ CITY: _____ STATE: _____
 CHECK HERE IF THIS IS CHANGE OF ADDRESS PHONE: () ZIP: _____

CLAIMANT'S NAME: _____
ADDRESS: _____ CITY: _____ STATE: _____
 CHECK HERE IF THIS IS CHANGE OF ADDRESS PHONE: () ZIP: _____

CLAIMANT'S NAME: _____
ADDRESS: _____ CITY: _____ STATE: _____
 CHECK HERE IF THIS IS CHANGE OF ADDRESS PHONE: () ZIP: _____

CLAIMANT'S NAME: _____
ADDRESS: _____ CITY: _____ STATE: _____
 CHECK HERE IF THIS IS CHANGE OF ADDRESS PHONE: () ZIP: _____

CLAIMANT'S NAME: _____
ADDRESS: _____ CITY: _____ STATE: _____
 CHECK HERE IF THIS IS CHANGE OF ADDRESS PHONE: () ZIP: _____

**MINING CLAIM, MILL SITE OR TUNNEL SITE
MAINTENANCE FEE PAYMENT CONTINUATION SHEET**

BLM SERIAL NUMBERS	NAME OF CLAIMS/SITES	COUNTY BOOK/DOCKET & PAGE OR FEE NUMBER	
A MC 60032	Monitor	4B	Pg. 125
A MC " 33	Monitor Extension	"	" - 126
A MC " 34	" # 1	"	" - 148
A MC " 35	" # 3	"	" - 152
A MC " 36	" # 4	"	" - 153
A MC " 37	" # 5	"	" - 149-150
A MC " 38	" # 6	"	" - 154
A MC " 39	" # 7	"	" - 155-156
A MC " 31	Ord-Fino (amended)	SS	Pg - 486
A MC " 30	Niwot "		" 679
A MC " 28	Green Linnet "		" 492-493
A MC " 58	King Fracture "		" - 553
A MC " 29	Montreal "		483
A MC " 25	Black Metal "		503
A MC " 26	Copper King "		493
A MC " 27	Gold Reserve "		485
A MC 331685	U.S. Marble # 2	Bk. 2487	Pg - 324
A MC " 86	" " # 3	" "	" 326
A MC " 87	" " # 4	" "	" 328
A MC " 88	" " # 8	" "	" 330
A MC 87690	Roadside	Book-237	Pg. 897
A MC 87691	Roadside No. 1	" 237	Pg. - 895
A MC 29140	Roadside No. 2	" 487	Pg. - 778
A MC 112738	Roadside No. 3	" 663	Pg. - 856
A MC			
A MC			

FOR OFFICIAL USE ONLY			
ENTERED INTO COMPUTER: _____			
DATE	INITIALS	VERIFIED	

TIME STAMP

PHOENIX ARIZONA
 AUG 11 10 30 AM '95
 RECEIVED
 BLM AZ STATE OFFICE

UNITED STATES
DEPARTMENT OF THE INTERIOR
BUREAU OF LAND MANAGEMENT

RECEIPT AND ACCOUNTING ADVICE

NO. 2147694 04

WG/AZ 08/21/95

Subject: CLAIM MAINTENANCE FEE 1996 (24) 2 8 13 2,400.00

Applicant:
WEST SEDCO INC
PO BOX 437
CONGRESS AZ. 85332

Remitter: SAME CK. # 1082
602-684-2162, 602-427-3844

Assignor:

LEASE MANAGEMENT DATA NEW UPDATE PAYMENT

ORIGINAL SERIAL NO.	ASG.	TYPE	ST.	CTY.	FUND SYMBOL	ACRES/UNITS	RATE
AMC 60032, ET AL							

AMOUNT	ANV. DATE	EXP. DATE	BILL CYC.	S/C	DISTRICT	NEXT BILL	MISC. DATA	U of M	ACTUAL UNITS

ASSIGNMENT SERIAL NO.	ASG.	TYPE	ST.	CTY.	FUND SYMBOL	ACRES/UNITS	RATE

AMOUNT	ANV. DATE	EXP. DATE	BILL CYC.	S/C	DISTRICT	NEXT BILL	MISC. DATA	U of M	ACTUAL UNITS

APPLY REMITTANCE

ACTION	FUND SYMBOL	CTY.	AMOUNT
FILING FEE			
RENTAL			
UNEARNED			
REFUND			
TOTAL			
AMOUNT DUE			

Remarks:
60025-60039
60058 60825
331685-331688
87690-87691
29140
112738
JK
BY: DATE:

Lease in Escrow?
 KGS? Of Interest?
 Auto Escalates? Operating Rights?
 Auto Renew? Operator
Bond Filed?

FOR MMS USE ONLY
BILLEE NUMBER FOREST REFUGE
OCS SECTION CODE

UNITED STATES
DEPARTMENT OF THE INTERIOR
BUREAU OF LAND MANAGEMENT

RECEIPT AND ACCOUNTING ADVICE

NO. **2147694** 04

WG/AZ 08/21/95

Subject: CLAIM MAINTENANCE FEE 1996 (24)

2 8 13 2,400.00

Applicant:
WEST SEDCO INC
PO BOX 437
CONGRESS AZ. 85332

Remitter: SAME CK. # 1082
602-684-2162, 602-427-3844

Assignor:

LEASE MANAGEMENT DATA NEW UPDATE PAYMENT

ORIGINAL SERIAL NO.	ASG.	TYPE	ST.	CTY.	FUND SYMBOL	ACRES/UNITS	RATE
AMC 60032, ET AL							

AMOUNT	ANV. DATE	EXP. DATE	BILL CYC.	S/C	DISTRICT	NEXT BILL	MISC. DATA	U of M	ACTUAL UNITS

ASSIGNMENT SERIAL NO.	ASG.	TYPE	ST.	CTY.	FUND SYMBOL	ACRES/UNITS	RATE

AMOUNT	ANV. DATE	EXP. DATE	BILL CYC.	S/C	DISTRICT	NEXT BILL	MISC. DATA	U of M	ACTUAL UNITS

APPLY REMITTANCE

ACTION	FUND SYMBOL	CTY.	AMOUNT
FILING FEE			
RENTAL			
UNEARNED			
REFUND			
TOTAL			
AMOUNT DUE			

Remarks:

8

BY: *SR* DATE:

- Lease in Escrow?
- KGS? Of Interest?
- Auto Escalates? Operating Rights?
- Auto Renew? Operator
- Bond Filed?

FOR MMS USE ONLY

BILLEE		FOREST REFUGE
NUMBER		
OCS SECTION		
CODE		

**\$100.00 MAINTENANCE FEE PAYMENT
FOR 1995 IN LIEU OF ASSESSMENT
DUE ON OR BEFORE AUGUST 31, 1994**

BUREAU OF LAND MANAGEMENT
ARIZONA STATE OFFICE
3707 N. 7TH STREET
PHOENIX, ARIZONA 85014 (OR)
P. O. BOX 16563, ZIP CODE 85011

AMC 60025
60858
TS
COUNT: 16 \$ 1600.00
FOR OFFICIAL USE ONLY

B L M SERIAL NUMBERS

NAMES OF CLAIMS/SITES

A MC 60032 THRU A MC _____ Monitor

A MC 60033 THRU A MC _____ Monitor Extension

A MC 60034 THRU A MC 60039 Monitor #1 thru #7

(OR) IF NOT CONSECUTIVE NUMBERS, LIST SEPARATELY BELOW:

There is no
Monitor #2

B L M SERIAL NUMBERS

NAMES OF CLAIMS/SITES

A MC <u>60031</u>	<u>Orin Fero (amended)</u>
A MC <u>60030</u>	<u>Niwat</u> "
A MC <u>60028</u>	<u>Greenhinet</u> "
A MC 60058 <u>60858</u>	<u>King Fraction</u> "
A MC <u>60029</u>	<u>Montreal</u> "
A MC <u>60025</u>	<u>Black Metal</u> "
A MC <u>60026</u>	<u>Copper King</u> "
A MC <u>60027</u>	<u>Gold Reserve</u>
A MC _____	_____
A MC _____	_____
A MC _____	_____
A MC _____	_____

CLAIMANT'S NAME: Daniel Jacobs Corp

ADDRESS: PO Box 437

CITY: CONGRESS STATE: AZ

PHONE: (602) 427-3844 ZIP: 85332

CHECK HERE IF THIS IS A CHANGE OF ADDRESS.

RECEIVED
B.L.M. AZ STATE OFFICE
PHOENIX, ARIZONA
Aug 25 2 21 PM '94

FOR OFFICIAL USE ONLY		
ENTERED INTO COMPUTER: <u>9-14-94</u>	<u>JB</u>	<u>E. Hah</u>
DATE	INITIALS	VERIFIED

F
(March 1984)

UNITED STATES
DEPARTMENT OF THE INTERIOR
BUREAU OF LAND MANAGEMENT

RECEIPT AND ACCOUNTING ADVICE

NO. 2024590 04

WG/AZ

08/25/94

OK

Subject: CLAIM MAINTENANCE FEE 1995 (16)

2 54 13

1,600.00

Applicant:

DANIEL JACOBS
BOX 437
CONGRESS AZ. 85332

Remitter: SAME CK. # 1020
427-3844

Assignor:

LEASE MANAGEMENT DATA										
<input type="checkbox"/> NEW <input type="checkbox"/> UPDATE <input type="checkbox"/> PAYMENT										
ORIGINAL SERIAL NO.	ASG.	TYPE	ST.	CTY.	FUND SYMBOL			ACRES/UNITS	RATE	
AMC 60032, ET AL										
AMOUNT	ANV. DATE	EXP. DATE	BILL CYC.	S/C	DISTRICT	NEXT BILL	MISC. DATA	U of M	ACTUAL UNITS	
ASSIGNMENT SERIAL NO.	ASG.	TYPE	ST.	CTY.	FUND SYMBOL			ACRES/UNITS	RATE	
AMOUNT	ANV. DATE	EXP. DATE	BILL CYC.	S/C	DISTRICT	NEXT BILL	MISC. DATA	U of M	ACTUAL UNITS	

APPLY REMITTANCE			
ACTION	FUND SYMBOL	CTY.	AMOUNT
FILING FEE			
RENTAL			
UNEARNED			
REFUND			
TOTAL			
AMOUNT DUE			

Remarks: 60025-60039
60058-60858

15
16
2

BY: _____ DATE: _____

- Lease in Escrow?
- KGS? Of Interest?
- Auto Escalates? Operating Rights?
- Auto Renew? Operator
- Bond Filed?

FOR MMS USE ONLY		
BILLEE	FOREST REFUGE	
NUMBER		
OCS SECTION		
CODE		

60025
60858
JR

STATE OF ARIZONA, County of Maricopa YAVAPAI) SS:

**CERTIFICATION OF PAYMENT OF RENTAL FEE
IN LIEU OF AFFIDAVIT OF ANNUAL ASSESSMENT WORK**

Daniel C. Jacobs, Agent, being first duly sworn, deposes and says that:

1. He is one of the owners of the following described unpatented lode and placer mining claims situated in Mohave County, Arizona (the "Claims"), the location notices of which are of record in said county, and in the records of the Arizona State Office of the Bureau of Land Management under the file numbers indicated as follows:

See attached Exhibit A
Name of Claim _____ County Recorder's Data _____ BLM Serial AMC No. _____
Located in Sec(s) _____, Township _____ Range _____

Name of Claim _____ County Recorder's Data _____ BLM Serial AMC No. _____
Located in Sec(s) _____, Township _____ Range _____

2. Pursuant to Amendment Number 18 of H.R. 5503, of the Department of the Interior and Related Agencies Appropriations Act, 1993, owner has paid a rental fee of \$100 per claim for the assessment year ending September 1, 1993, and an advance rental of \$100 per claim for the assessment year beginning on September 1, 1993, in lieu of recording an affidavit of performance of annual assessment work. Owner further states, however, that mineral production activities have occurred upon the Claims during the past assessment year that would have ordinarily qualified as annual assessment work.

3. The name and address of the owners of the Claim for which this Certificate is prepared is Ray Carlson
Los Altos Dr., Wickenburg, Az 85358 THIS IS NOT A CHANGE OF ADDRESS.

4. The Claims are held and claimed by the owner for the valuable mineral contained therein, and the owner intends to continue development of the claims.

DATED this 27 day of Aug, 1993.

Daniel C. Jacobs

The foregoing instrument was acknowledged before me this 27 day of August, 1993 by


Daniel C Jacobs

Wanda Johnson
Notary Public

My Commission Expires: July 1, 1997

RECEIVED
BLM AZ STATE OFFICE
Aug 27 12 42 PM '93
HOENIX, ARIZONA

93+94
ENTERED IN COMPUTER
10-4-93 Skins



(16)

Exhibit "A"

CLAIM/SITE NAME	SERIAL NUMBER	Dkt/Pg or Recording # of ORIGINAL LOCATION NOTICE!	TWN SHP	RNG	SEC(S)
1. Monitor ✓	A MC 60032	4-B Pg. 125	22N	R17W	6
2. Monitor Extension ✓	A MC 60033	4-B " 126	22N	R17W	5#6
3. Monitor # 1 ✓	A MC 60034	4B " 148	22N	R17W	6
4. Monitor # 3 ✓	A MC 60035	4B " 152	22N	17W	6
5. Monitor # 4 ✓	A MC 60036	4-B " 153	22N	17W	6
6. Monitor # 5 ✓	A MC 60037	4B " 149-150	22N	17W	6
7. Monitor # 6 ✓	A MC 60038	4B 154	22N	17W	6
8. Monitor # 7 ✓	A MC 60039	4B 155-156	22N	17W	6
9. Ord. Fino (amended) ✓	A MC 60031	SS 486	22N	17W	5
10. Niwat " ✓	A MC 60030	SS 679	22N	17W	6
11. Green Linnet " ✓	A MC 60028	SS 492-493	22N	17W	6
12. King Fraction " ✓	A MC 60058	60858 SS 553	22N	17W	6
13. Montreal " ✓	A MC 60029	SS 483	22N	17W	5
14. Black Metal " ✓	A MC 60025	SS 503	22N	17W	6
15. Copper King " ✓	A MC 60026	SS 493	22N	17W	5#6
16. Gold Reserve " ✓	A MC 60027	SS 485	22N	17W	5
17.	A MC	60025-29			
18.	A MC	60030-31			
19.	A MC	60032-39			
20.	A MC	60858			
21.	A MC				
22.	A MC				
23.	A MC				
24.	A MC				
25.	A MC				
26.	A MC				
27.	A MC				
28.	A MC				
29.	A MC				
30.	A MC				

RECEIVED OFFICE
 PLM AT STATE
 PHOENIX ARIZONA
 AUG 21 12 42 PM '93

UNITED STATES
DEPARTMENT OF THE INTERIOR
BUREAU OF LAND MANAGEMENT

RECEIPT AND ACCOUNTING ADVICE

NO. 2044781 04

RS/AZ 08/27/93

Subject: CLAIM RENTAL FEE 1993 & 1994 (16) 2 64 13 3,200.00

Applicant:
GOLDCONDA RESOURCES CORP.
P.O. BOX 437
CONGRESS, AZ 85332

Remitter: SAME - CK #1010

427-3844

Assignor:

LEASE MANAGEMENT DATA NEW UPDATE PAYMENT

ORIGINAL SERIAL NO.	ASG.	TYPE	ST.	CTY.	FUND SYMBOL	ACRES/UNITS	RATE
AMC 60032, ET AL							

AMOUNT	ANV. DATE	EXP. DATE	BILL CYC.	S/C	DISTRICT	NEXT BILL	MISC. DATA	U of M	ACTUAL UNITS

ASSIGNMENT SERIAL NO.	ASG.	TYPE	ST.	CTY.	FUND SYMBOL	ACRES/UNITS	RATE

AMOUNT	ANV. DATE	EXP. DATE	BILL CYC.	S/C	DISTRICT	NEXT BILL	MISC. DATA	U of M	ACTUAL UNITS

APPLY REMITTANCE

ACTION	FUND SYMBOL	CTY.	AMOUNT
FILING FEE			
RENTAL			
UNEARNED			
REFUND			
TOTAL			
AMOUNT DUE			

Remarks:

BY:

DATE:

- Lease in Escrow?
- KGS? Of Interest?
- Auto Escalates? Operating Rights?
- Auto Renew? Operator
- Bond Filed?

FOR MMS USE ONLY

BILLEE	FOREST REFUGE
NUMBER	
OCS SECTION	
CODE	

5P

STATE OF ARIZONA,


I hereby certify that the withir

County of _____

ss.

recorded _____

In Docket No. _____



INDEXED 7 5 MICROFILMED
#92-41967 BK 2087 P
OFFICIAL RECORDS OF MOHAVE COUNTY
*JOAN McCALL, MOHAVE COUNTY RECO
08/03/92 1:00 P.M. PAGE 1 OF
SORRELL
RECORDING FEE

15.00

60025
60858
80652
138828
Fee: \$ 146608
147762
148721
3R

When recorded mail to:

James Sorrell
Box 5031
Tucson, AZ
85703

Witness my hand and official seal.

County Recorder

By _____

Deputy Recorder

AFFIDAVIT OF PERFORMANCE OF ANNUAL WORK

State of Arizona

ss.

County of _____

1. The undersigned being duly sworn according to law deposes and says that they are a citizen of the United States, more than eighteen years of age and that all of the facts set forth in this affidavit are true and correct according to the best of their knowledge, information and belief.

2. That they are personally acquainted with the following mining claims.

Claim Name	Arizona Mining Claim Number	Claim Type	Location Notice Recorded in Book or Docket No., Page No.
GOLCONDA GROUP	SEE EXHIBITS	LODE	SEE EXHIBITS

3. That between the date of April 21, 1992 and JUNE 8, 1992 at least THIRTY THREE HUNDRED (\$3300⁰⁰) worth of work and improvements were done and performed upon this claim not including location work.

4. The work and improvements were made by and at the expense of MINERAL PARK MINING CORP. owner of the mine whose address is 110-12761 16th AVE. WHITE ROCK, B.C. CANADA V4A 1N2 for the purpose of complying with the laws of the United States pertaining to assessment or annual work.


5. The name of the people employed by the owner to do the work and improvements were JAMES SORRELL & CLAY LUEL

6. The work and improvements done were Block Portal of Adits. TRENCH OUTCROPS. POST "WARNING-DANGER" SIGNS.

Date AUG. 3, 1992

James D. Sorrell
Signature

Subscribed to and sworn before me this 3rd day of August 1992 by JAMES D. SORRELL



Karen Collins
Notary Public

RECEIVED
BLM AZ STATE OFFICE
NOV 9 92
9:30 A.M.
PHOENIX ARIZONA

APPENDIX A

GOLCONDA CHEMICALS AGREEMENT

Claim Name	Book	Page	AMC#
1. Marles #1	743	926	138828
2. Marles #2	743	964	138829
3. Marles #3	743	967	138830
4. Marles #4	743	970	138831
5. Marles #5	766	208	146608
6. Marles #6	766	211	146609
7. Marles #7	766	214	146610
8. Marles #8	770	836	147762
9. Marles #9	770	839	147763
10. Marles #10	772	681	148721
11. Marles #11	772	684	148722
12. Monitor #1 ✓	4-B	148	60034
13. Monitor #3	4-B	152	60035
14. Monitor #4	4-B	153	60036
15. Monitor #5	4-B	151	60037
16. Monitor #6	4-B	154	60038
17. Oro-Fino (Amended) ✓	EE	634	60031 ✓
18. Niwot (Amended) ✓	W	679	60030 ✓
19. Green Linnet (Amended) ✓	G	5	60028 ✓
20. King Fraction (Amended) ✓	577	742	60858 ✓
21. Friday #1	166	384	80656
22. Friday #2	166	385	80657

RECEIVED
BLM STATE OFFICE
NOV 17 1992

NOV 17 1992
KING, A. R. 9:50 AM '92

23.	Friday #3	166	386	80658
24.	Friday #4	166	387	80659
25.	Friday #5	166	388	80660
26.	Friday #6	166	389	80661

LODE MINERAL CLAIMS

PAGE 3 OF 5
BK 2087 PG 495 (FEE\$92-41967)

PHOENIX, ARIZONA
9:00 A.M.

NOV 17 '92

RECEIVED
BLM, AZ STATE OFFICE

APPENDIX A

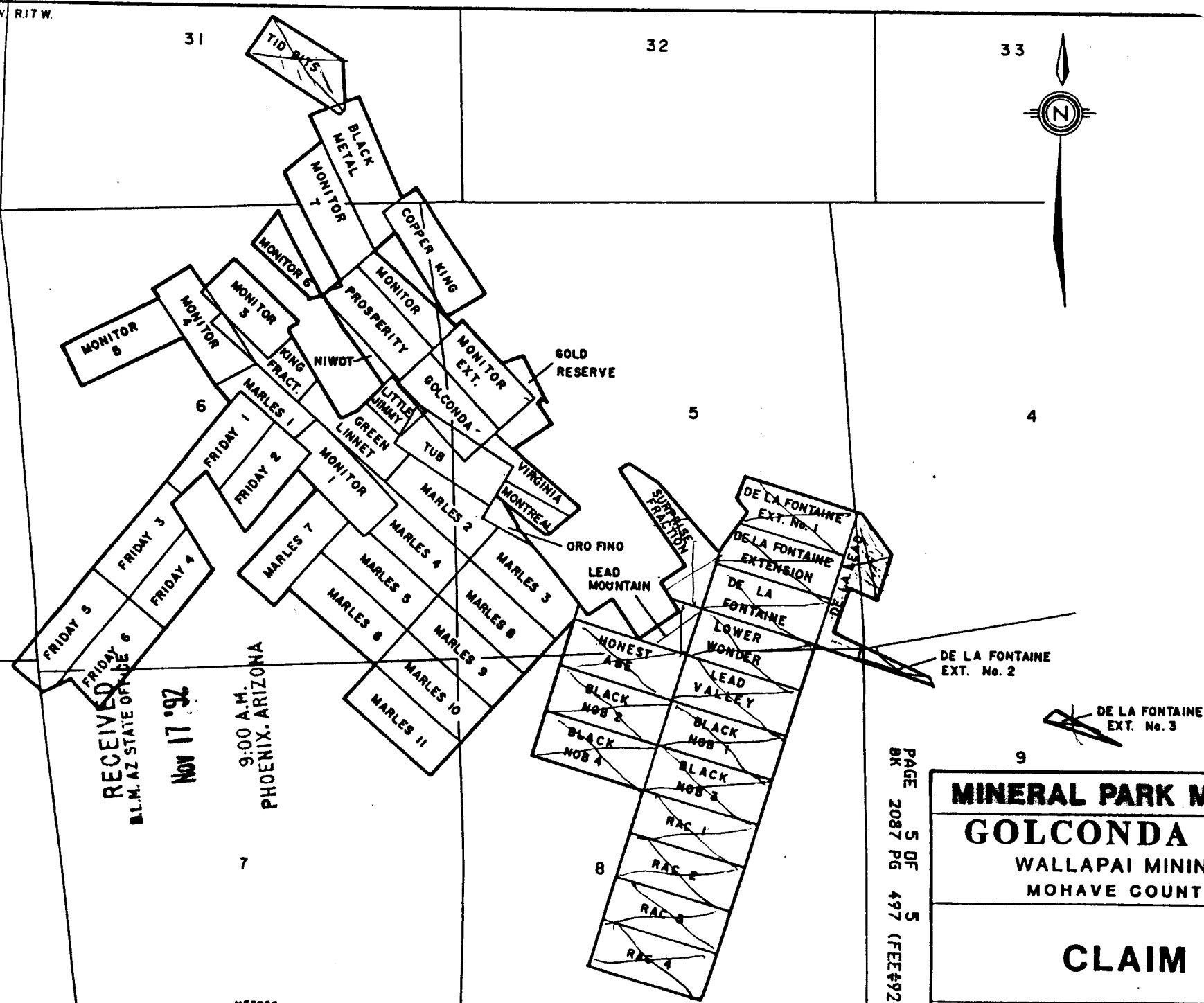
MONITOR CLAIM GROUP

<u>Claim Name</u>	<u>Book</u>	<u>Page</u>	<u>AMC#</u>
1. Monitor ✓	4B	125	60032)
2. Monitor Extension ✓	4B	126	60033)
3. Monitor No.7 ✓	4B	155-156	60039 ✓
4. Black Metal ✓	EE	634	60025)
5. Copper King ✓	M	332	60026)
6. Gold Reserve ✓	W	536	60027)
7. Montreal ✓	SS	483	60029 ✓

LODE MINERAL CLAIMS

PHOENIX, ARIZONA
9:00 A.M.

RECEIVED
BLM AZ STATE OFFICE
JUN 17 1992



W R.17 W.

31

32

33



RECEIVED
 B.L.M. AZ STATE OFFICE

Nov 17 '92

9:00 A.M.
 PHOENIX, ARIZONA

PAGE 5 OF 5
 BK 2087 PG 497 (FEE#92)

MINERAL PARK MINING CORP.
GOLCONDA PROJECT
 WALLAPAI MINING DISTRICT
 MOHAVE COUNTY, ARIZONA

CLAIM MAP

PH: 602-881-8184

Box 5031
Tucson, AZ 85703
Nov. 16, 1992

BUREAU OF LAND MANAGEMENT
PHOENIX, ARIZONA

DEAR SIR:

PLEASE FIND ENCLOSED \$800⁰⁰ CHECK TO
COVER FEES FOR 1992.

ALSO PLEASE FIND COPIES OF "AFFIDAVIT
OF ANNUAL WORK" FOR TOTAL OF 80 LODE
MINING CLAIMS.

PLEASE SEND SEPARATE RECEIPTS FOR
THE FOLLOWING COMPANIES:

- ① MINERAL PARK MINING CORP. — 33 CLAIMS
- ② YELLOW POINT MINING CORP. — 47 CLAIMS

Thank you,
RECEIVED
BLM, AZ STATE OFFICE
NOV 17 1992
9:00 A.M.
PHOENIX, ARIZONA

James Sewell

UNITED STATES
DEPARTMENT OF THE INTERIOR
BUREAU OF LAND MANAGEMENT

RECEIPT AND ACCOUNTING ADVICE

NO. 1950737 04

CP/AZ

11/17/92

Subject: AFFIDAVITS OF ASSESSMENT WORK (80) ✓ 2 20 12 400.00 ✓
Applicant: 2 20 00 400.00

MINERAL PARK MINING CORP
C/O JAMES D BORRELL
BOX 5031
TUCSON, AZ 85703

SAME - CK #1579

Remitter:

Assignor:

LEASE MANAGEMENT DATA NEW UPDATE PAYMENT

ORIGINAL SERIAL NO.	ASG.	TYPE	ST.	CTY.	FUND SYMBOL	ACRES/UNITS	RATE
AMC 138828, ET AL							

AMOUNT	ANV. DATE	EXP. DATE	BILL CYC.	S/C	DISTRICT	NEXT BILL	MISC. DATA	U of M	ACTUAL UNITS

ASSIGNMENT SERIAL NO.	ASG.	TYPE	ST.	CTY.	FUND SYMBOL	ACRES/UNITS	RATE

AMOUNT	ANV. DATE	EXP. DATE	BILL CYC.	S/C	DISTRICT	NEXT BILL	MISC. DATA	U of M	ACTUAL UNITS

APPLY REMITTANCE

ACTION	FUND SYMBOL	CTY.	AMOUNT
FILING FEE			
RENTAL			
UNEARNED			
REFUND			400.00
TOTAL			
AMOUNT DUE			

Remarks:

overpayment

Ack. ✓

BY:

Lois J. Carnal

DATE:

11-18-92

Lease in Escrow?

KGS?

Auto Escalates?

Auto Renew?

Of Interest?

Operating Rights?

Operator

Bond Filed?

FOR MMS USE ONLY

BILLEE	FOREST REFUGE
NUMBER	
OCS SECTION	
CODE	

STATE OF ARIZONA,

I hereby certify that the



491- 55182 BK 1957 PG
OFFICIAL RECORDS OF MOHAVE COUNTY A
*JOAN McCALL, MOHAVE COUNTY RECORD
10/09/91 10:30 A.M. PAGE 1 OF
SORRELL
RECORDING FEE 15.00

County of _____

ss. recorded _____

In Docket No. _____, Page _____

When recorded mail to:

Witness my hand and official seal.

County Recorder

By _____

Deputy Recorder

RECEIVED
BLM
ARIZONA STATE
DEC 14 8 49 AM '91

AFFIDAVIT OF PERFORMANCE OF ANNUAL WORK

State of Arizona Prima ss.
County of _____

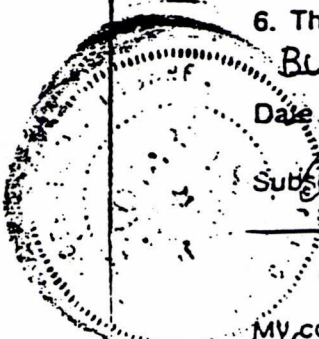
138828 148721
146608 60025 60858
147762 80652
TO D BY

- The undersigned being duly sworn according to law deposes and says that they are a citizen of the United States, more than eighteen years of age and that all of the facts set forth in this affidavit are true and correct according to the best of their knowledge, information and belief.
- That they are personally acquainted with the following mining claims.

Claim Name	Arizona Mining Claim Number	Claim Type	Location Notice Recorded in Book or Docket No., Page No.
"MARLES"	Appendix "A"	LODE	APPENDIX "A"
CLAIM GROUP			
SEC. 5-6	T.22N R.17W		

- That between the date of SEPT. 1, 1990 and NOV. 5, 1990 at least TWENTY SIX HUNDRED (\$2600.00) worth of work and improvements were done and performed upon this claim not including location work.
- The work and improvements were made by and at the expense of MINERAL PARK MINING CORP.
owner of the mine whose address is 110-12761 16th AVE., WHITE ROCK, B.C. CANADA V4A 1N2 for the purpose of complying with the laws of the United States pertaining to assessment or annual work.
- The name of the people employed by the owner to do the work and improvements were H.R. DRILLING (HAROLD & ROBERT JORGESON OF LODSBURG, N.M.).
- The work and improvements done were BUILDING ROADS & DOZER CUTS WITH BULLDOZER, ALSO BUILT DRILL SITES AND CORE DRILL HOLES.

Date Sept. 18, 1991
Subscribed to and sworn before me this 18 day of September 19 91 by Jones Sorrell



My Commission Expires _____
My comm expires _____
Jones Sorrell
Notary Public

APPENDIX A

GOLCONDA CHEMICALS AGREEMENT

Claim Name	Book	Page	AMC#
1. Marles #1 ✓	743	926	138828 .
2. Marles #2 ✓	743	964	138829 .
3. Marles #3 ✓	743	967	138830 .
4. Marles #4 ✓	743	970	138831 .
5. Marles #5 ✓	766	208	146608 .
6. Marles #6 ✓	766	211	146609 .
7. Marles #7 ✓	766	214	146610 .
8. Marles #8 ✓	770	836	147762 .
9. Marles #9 ✓	770	839	147763 .
10. Marles #10 ✓	772	681	148721 .
11. Marles #11 ✓	772	684	148722 .
12. Monitor #1 ✓	4-B	148	60034 .
13. Monitor #3 ✓	4-B	152	60035 .
14. Monitor #4 ✓	4-B	153	60036 .
15. Monitor #5 ✓	4-B	151	60037 .
16. Monitor #6 ✓	4-B	154	60038 .
17. Oro-Fino (Amended) ✓	EE	634	60031 .
18. Niwot (Amended) ✓	W	679	60030 .
19. Green Linnet (Amended) ✓	G	5	60028 .
20. King Fraction (Amended) ✓	577	742	60858 .
21. Friday #1 ✓	166	384	80656 .
22. Friday #2 ✓	166	385	80657 .

Dec 17 8 49 AM '91

RECEIVED
B.L.M.
ARIZONA STATE OFFICE

23.	Friday #3	166	386	80658
24.	Friday #4	166	387	80659
25.	Friday #5	166	388	80660
26.	Friday #6	166	389	80661

LODE MINERAL CLAIMS

RECEIVED
B.L.M.
ARIZONA STATE OFFICE
Dec 17 8 49 AM '91



STATE OF ARIZONA, I hereby certify that
 ss. _____ recorded _____
 County of _____
 In Docket No. _____ Page _____

MICROFILMED

When recorded mail to: _____ Witness my hand and official seal.
 _____ County Recorder
 By _____ Deputy Recorder

RECEIVED
 B.L.M.
 ARIZONA STATE OFFICE
 Dec 17 3 49 AM '91

AFFIDAVIT OF PERFORMANCE OF ANNUAL WORK

State of Arizona Pima ss. _____
 County of _____

60025
 TD 4

- The undersigned being duly sworn according to law deposes and says that they are a citizen of the United States, more than eighteen years of age and that all of the facts set forth in this affidavit are true and correct according to the best of their knowledge, information and belief.
- That they are personally acquainted with the following mining claims.


Claim Name	Arizona Mining Claim Number	Claim Type	Location Notice Recorded in Book or Docket No., Page No.
MONITOR GROUP	APPENDIX "A"	LODE	APPENDIX "A"
SEC. 5-6	T.22N. R.17W		

- That between the date of SEPT. 1, 1990 and NOV. 5, 1990 at least SEVEN HUNDRED DOLLARS (\$700⁰⁰) worth of work and improvements were done and performed upon this claim not including location work.
- The work and improvements were made by and at the expense of MINERAL PARK MINING CORP. owner of the mine whose address is 110-12761 16TH AVE., WHITE ROCK, B.C. CANADA V4A 1N2 for the purpose of complying with the laws of the United States pertaining to assessment or annual work.

5. The name of the people employed by the owner to do the work and improvements were H&R DRILLING (HAROLD & ROBERT JORGENSEN OF LORDSBURG, N.M.).

6. The work and improvements done were BUILDING ROADS WITH "CAT" AND DRILL SITES AND CORE DRILLING.

Date SEPT. 18, 1991
 Subscribed to and sworn before me this 18 day of September 1991 by James Sanell



My Commission Expires April 20, 1993
 My comm expires _____

Public J. Kern
 Notary Public
 JEE RICKIN



#91- 55181 BK 1957 PG
 OFFICIAL RECORDS OF MOHAVE COUNTY AZ
 *JOAN McCALL, MOHAVE COUNTY RECORDER
 10/09/91 10:30 A.M. PAGE 1 OF
 SORRELL
 RECORDING FEE 15.00

STATE OF ARIZONA,

I hereby certify that

County of _____

recorded _____

In Docket No. _____, Page _____

When recorded mail to:

James Sorrell
Box 5031

Witness my hand and official seal.

County Recorder

Judson G 85703 By _____

Deputy Recorder

RECEIVED
 B.L.H.
 ARIZONA STATE OFFICE
 Dec 17 8 45 AM '91
 Fee: \$

AFFIDAVIT OF PERFORMANCE OF ANNUAL WORK

State of Arizona Pima ss.

40466
 80652
 65069
 TD

- The undersigned being duly sworn according to law deposes and says that they are a citizen of the United States, more than eighteen years of age and that all of the facts set forth in this affidavit are true and correct according to the best of their knowledge, information and belief.
- That they are personally acquainted with the following mining claims.

Claim Name	Arizona Mining Claim Number	Claim Type	Location Notice Recorded in Book or Docket No., Page No.
"REITHER" GROUP 17 CLAIMS	APPENDIX "A"	LODE	APPENDIX "A"

- That between the date of SEPT. 1, 1990 and NOV. 5, 1990 at least SEVENTEEN HUNDRED DOLLARS (\$ 1700⁰⁰) worth of work and improvements were done and performed upon this claim not including location work.

- The work and improvements were made by and at the expense of MINERAL PARK MINING CORP.

owner of the mine whose address is 110-12761 16th AVE., WHITE ROCK, B.C., CANADA V4A 1N2 for the purpose of complying with the laws of the United States pertaining to assessment or annual work.

- The name of the people employed by the owner to do the work and improvements were H & R DRILLING (HAROLD & ROBERT JORGENSEN OF LODSBURG, N.M.)

- The work and improvements done were BUILD ROADS & DOZER CUTS WITH BULLDOZER. ALSO BUILD DRILL SITES & CORE DRILL HOLES.

Date SEPT. 18, 1991

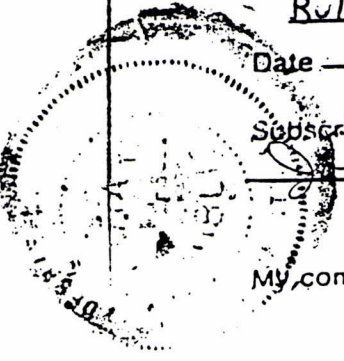
James Sorrell
 Signature

Subscribed to and sworn before me this 18 day of September 1991 by

James Sorrell

My comm expires _____

Richard S. Ken
 Notary Public
 NEE Dickler



APPENDIX A

REITHER AGREEMENT

Name	Page	Book	AMC #
1. Black Nob #1 ✓	166	380	40467 •
2. Black Nob #2 ✓	166	381	40468 •
3. Black Nob #3 ✓	166	382	40469 •
4. Black Nob #4	166	383	40470 •
5. Lead Mountain ✓	4C	419	40471 •
6. Honest Abe	4J	408	40472 •
7. Lead Valley	4S	452	40473 •
8. Lower Wonder ✓	4C	418	40474 •
9. Surprise Fraction	4C	417	40475 •
10. De La Fontaine Extension	4S	454	40476 •
11. De La Fontaine Extension #1	6P	226	40477 •
12. De La Fontaine Extension #2 ✓	922	577	80652 •
13. De La Fontaine Extension #3 ✓	925	577	80653 •
14. RAC #1 ✓	166	376	65069 •
15. RAC #2	166	377	65070 •
16. RAC #3	166	378	65071 •
17. RAC #4	166	379	65072 •

Dec 17 8 49 AM '91

RECEIVED
BLM
ARIZONA STATE OFFICE

LODE MINERAL CLAIMS

APPENDIX A

MONITOR CLAIM GROUP

Claim Name	Book	Page	AMC#
1. Monitor ✓	4B	125	60032
2. Monitor Extension	4B	126	60033
3. Monitor No.7 ✓	4B	155-156	60039
4. Black Metal ✓	EE	634	60025
5. Copper King	M	332	60026
6. Gold Reserve	W	536	60027
7. Mont ^e al ✓	SS	483	60029


RECEIVED
 FILED
 ARIZONA STATE OFFICE
 Dec 17 8 49 AM '91

LODE MINERAL CLAIMS

INDEXED

MICROFILMED

STATE OF ARIZONA, I hereby certify that the within
County of _____ ss. recorded _____
In Docket No. _____, Page _____



90-73272 BK 1807 PG 48
OFFICIAL RECORDS OF MOHAVE COUNTY, AZ.
*JOAN McCALL, MOHAVE COUNTY RECORDER
10/17/90 2:30 P.M. PAGE 1 OF 5
MINERAL PARK MINING CORP
RECORDING FEE 15.00

When recorded mail to:

Witness my hand and official seal.

County Recorder

By _____

Deputy Recorder

Fee: \$

RECEIVED
B.L.M. AZ STATE OFF
DEC 10 1990
7:45 A.M.
PHOENIX, ARIZONA

AFFIDAVIT OF PERFORMANCE OF ANNUAL WORK

State of Arizona
County of _____ ss.

138828 148721 80656
146608 60028
147762 60858 *MS JR*

- The undersigned being duly sworn according to law deposes and says that they are a citizen of the United States, more than eighteen years of age and that all of the facts set forth in this affidavit are true and correct according to the best of their knowledge, information and belief.
- That they are personally acquainted with the following mining claims.

Claim Name	Arizona Mining Claim Number	Claim Type	Location Notice Recorded in Book or Docket No., Page No.
APPENDIX A	ATTACHED	LODE	
MARLES CLAIM	GROUP OF 26	CLAIMS	
SEC 5-6	T22N, R12W		

- That between the date of JUNE 1/90 and AUG. 31/90 at least (\$ 2600.00) worth of work and improvements were done and performed upon this claim not including location work.
- The work and improvements were made by and at the expense of MINERAL PARK MINING CORP. (GAMIN IXL MINES) owner of the mine whose address is 110-12261-16TH AVE WHITE ROCK, B.C., CANADA, V1A-1N2 for the purpose of complying with the laws of the United States pertaining to assessment or annual work.
- The name of the people employed by the owner to do the work and improvements were MR. DRILLING, GEOLOGISTICS ENGINEERING LTD.
- The work and improvements done were ROAD CONSTRUCTION
GEOLOGICAL INVESTIGATIONS

Date 10-17-90

Subscribed to and sworn before me this 17 day of Oct 1990 by

Robert Jorgenson

My comm. expires 5/5/91

Barbara Cave
Notary Public

APPENDIX A

GOLCONDA CHEMICALS AGREEMENT

RECEIVED
B.L.M. AZ STATE

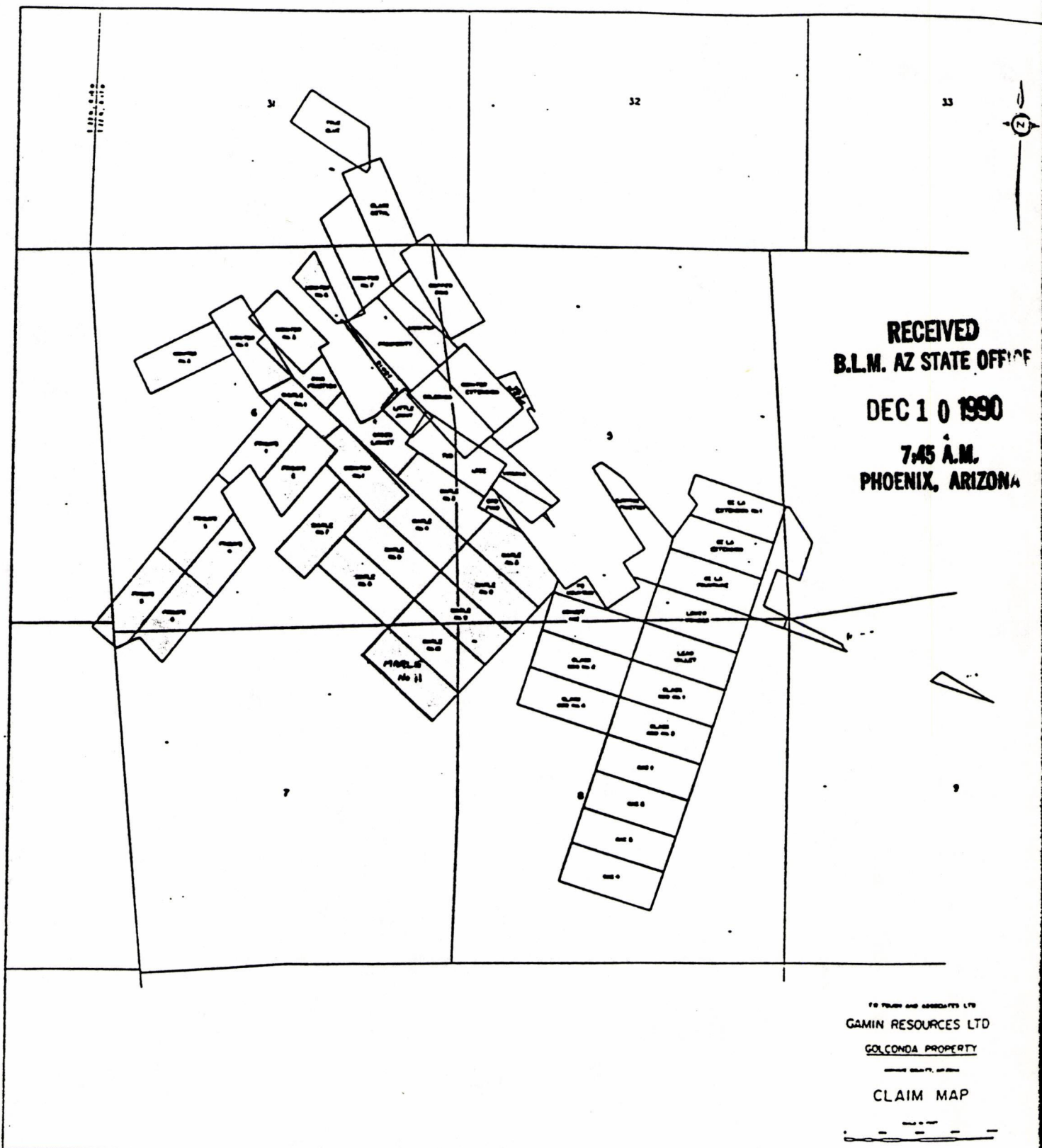
Claim Name	Book	Page	AMC#	DEC 10 1990
1. Marles #1	743	926	138828	745 A. PHOENIX, AZ 138828-31
2. Marles #2	743	964	138829	
3. Marles #3	743	967	138830	
4. Marles #4	743	970	138831	
5. Marles #5	766	208	146608	146608-10
6. Marles #6	766	211	146609	
7. Marles #7	766	214	146610	
8. Marles #8	770	836	147762	147762-3
9. Marles #9	770	839	147763	
10. Marles #10	772	681	148721	148721-2
11. Marles #11	772	684	148722	
12. Monitor #1	4-B	148	60034	60034-8
13. Monitor #3	4-B	152	60035	
14. Monitor #4	4-B	153	60036	
15. Monitor #5	4-B	151	60037	
16. Monitor #6	4-B	154	60038	
17. Oro-Fino (Amended)	EE	634	60031	60030-1
18. Niwot (Amended)	W	679	60030	
19. Green Linnet (Amended)	G	5	60028	60028
20. King Fraction (Amended)	577	742	60858	60858
21. Friday #1	166	384	80656	
22. Friday #2	166	385	80657	80656-7

23. Friday #3	166	386	80658
24. Friday #4	166	387	80659
25. Friday #5	166	388	80660
26. Friday #6	166	389	80661

LODE MINERAL CLAIMS

PAGE 3 OF 5
BK 1807 PG 490 (FEE#90- 73272)

RECEIVED
B.L.M. AZ STATE OFFICE
DEC 10 1990
7:45 A.M.
PHOENIX, ARIZONA



RECEIVED
B.L.M. AZ STATE OFFICE
DEC 10 1990
7:45 A.M.
PHOENIX, ARIZONA

TO HOLD AND ASSOCIATED LTD
GAMIN RESOURCES LTD
GOLCONDA PROPERTY
CLAIM MAP

H&R Drilling
 980 E. Motel Dr
 Lordsburg N. Mex.
 88045

RECEIVED
 B.L.M. AZ STATE OFFICE

9008

DEC 10 1990

7:45 A.M.
 PHOENIX, ARIZONA

CUSTOMER'S ORDER NO.	DEPT.	DATE
NAME Mineral Park Mining Corp		
ADDRESS 500-890 W. Pender St. Vancouver B.C.		

SOLD BY	CASH	C.O.D.	CHARGE	ON ACCT.	MOSE RETD.	PAID OUT
---------	------	--------	--------	----------	------------	----------

QUAN.	DESCRIPTION	PRICE	AMOUNT
1	24 hrs. Dozer work		
2	With Eigna 1066		
3	@ \$120 ⁰⁰ hr		\$2880 ⁰⁰
4			
5			
6			
7	Assessment work		
8	done on Coleander Claims		
9			
10	28 claims		
11			
12			
13	Total		2880 ⁰⁰
14			
15			
16			
17			
18			

REC'D BY

REDIFORM
 5H 320

KEEP THIS SLIP
 FOR REFERENCE

60025
JR
DR

INDEXED

MICROFILMED



590- 73273 BK 1807 PG 493
OFFICIAL RECORDS OF MOHAVE COUNTY, AZ.
JOAN McCALL, MOHAVE COUNTY RECORDER
10/17/90 2:30 P.M. PAGE 1 OF 4
MINERAL PARK MINING CORP
RECORDING FEE 15.00

STATE OF ARIZONA, I hereby certify that the wit
County of _____ ss. recorded _____
In Docket No. _____, Page _____

When recorded mail to: _____
Witness my hand and official seal.

County Recorder
By _____
Deputy Recorder

RECEIVED
B.L.M. AZ STATE OFF
DEC 10 1990
7:45 A.M.
PHOENIX, ARIZONA

AFFIDAVIT OF PERFORMANCE OF ANNUAL WORK

State of Arizona
County of _____ ss.

1. The undersigned being duly sworn according to law deposes and says that they are a citizen of the United States, more than eighteen years of age and that all of the facts set forth in this affidavit are true and correct according to the best of their knowledge, information and belief.

2. That they are personally acquainted with the following mining claims.

Claim Name	Arizona Mining Claim Number	Claim Type	Location Notice Recorded in Book or Docket No., Page No.
APPENDIX A	ATTACHED	LODE	
MONITOR	GROUP OF 7	CLAIMS	
SEC 5-6	T22N-R12W		

3. That between the date of JUNE 1/90 and AUG 31/90 at least _____ (\$ 700.00) worth of work and improvements were done and performed upon this claim not including location work.

4. The work and improvements were made by and at the expense of MINERAL PARK MINING CORP. (GAMIN IXL MINES) owner of the mine whose address is 110-12261-16TH AVE. WHITE ROCK, B.C. CANADA V4A-1N2. for the purpose of complying with the laws of the United States pertaining to assessment or annual work.

5. The name of the people employed by the owner to do the work and improvements were HJR DRILLING

6. The work and improvements done were ROAD CONSTRUCTION

Date 10-17-90 _____
Signature

Subscribed to and sworn before me this 17 day of Oct 1990 by Robert Jorgenson

My comm. expires 5/5/90 _____
Notary Public Clayton Lane

APPENDIX A

MONITOR CLAIM GROUP

<u>Claim Name</u>	<u>Book</u>	<u>Page</u>	<u>AMC#</u>
1. Monitor ✓	4B	125	60032
2. Monitor Extension ✓	4B	126	60033 ✓
3. Monitor No.7 ✓	4B	155-156	60039 ✓
4. Black Metal ✓	EE	634	60025
5. Copper King ✓	M	332	60026
6. Gold Reserve ✓	W	536	60027 ✓
7. Monteval ✓	SS	483	60029 ✓

LODE MINERAL CLAIMS

RECEIVED
B.L.M. AZ STATE OFFICE

DEC 10 1990

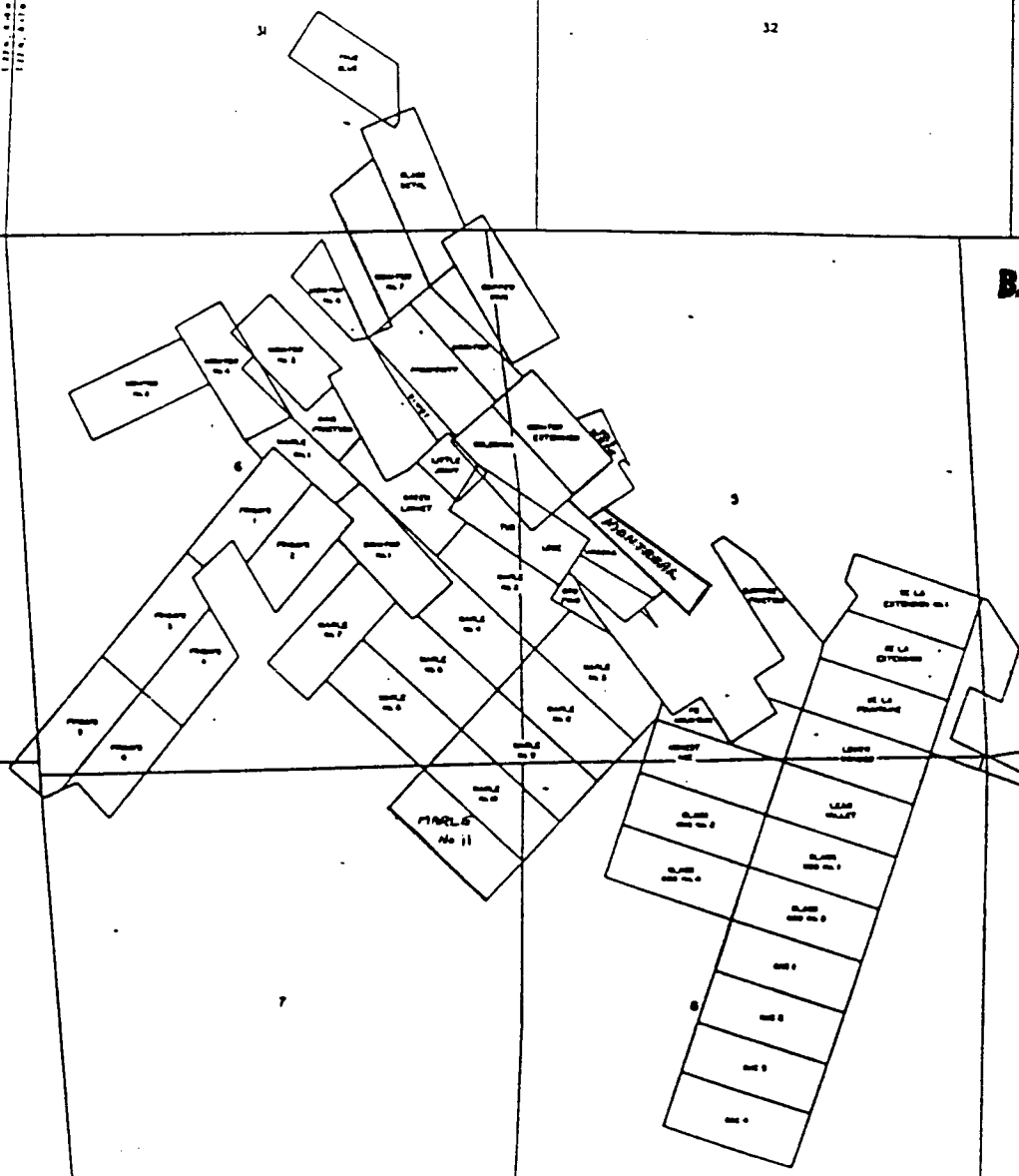
7:45 A.M.
PHOENIX, ARIZONA

1122.542
1172.112

31


32

33



RECEIVED
B.L.M. AZ STATE OFFICE
DEC 10 1990
7:45 A.M.
PHOENIX, ARIZONA

THE TOWN AND PRODUCTS LTD
GAMIN RESOURCES LTD
GOLCONDA PROPERTY
CLAIM MAP



H&R Drilling
 980 E. Motel Dr
 Lordsburg N. Mex.
 88045

9009

CUSTOMER'S ORDER NO.	DEPT.	DATE
NAME <i>Mineral Park Mining Corp.</i>		
ADDRESS <i>500-890 W. Pender St Vancouver B.C.</i>		

SOLO BY	CASH	C.O.D.	CHARGE	ON ACCT.	MOSE RETD.	PAID OUT
---------	------	--------	--------	----------	------------	----------

QUAN.	DESCRIPTION	PRICE	AMOUNT
1	<i>7 hrs Dozer Work</i>		
2	<i>with Eimco 106C</i>		
3	<i>@ \$120⁰⁰ hr</i>		<i>\$840⁰⁰</i>
4			
5			
6	<i>Assesment work done on</i>		
7	<i>Colcande claims.</i>		
8			
9	<i>J. Collins</i>		
10			
11			
12			
13			
14			
15			
16			
17			
18			

RECEIVED
B.L.M. AZ STATE OFFICE
DEC 10 1990
7:45 A.M.
PHOENIX, ARIZONA

REC'D BY

REDIFORM
 5H 320

KEEP THIS SLIP
 FOR REFERENCE

60031

STATE OF ARIZONA, I hereby certify that the within instrument was filed and
County of _____ ss. recorded _____
In Docket No. _____

Fee No.: 4

FEE # **89-67323**
RECORDED IN OFFICIAL RECORDS
OF MOHAVE COUNTY, ARIZONA
DEC 15 '89 - 1 00 PM
Joan McCall, County Recorder
FEE 9.50 PGS 17

RECEIVED
B.L.M. AZ STATE OFFICE
DEC 18 1989
7:45 A.M.
PHOENIX, ARIZONA

When recorded mail to: Wald-George McDevitt Witni
By _____

AFFIDAVIT OF PERFORMANCE OF ANNUAL WORK

State of Arizona
County of MOHAVE ss.

1. The undersigned being duly sworn according to law deposes and says that they are a citizen of the United States, more than eighteen years of age and that all of the facts set forth in this affidavit are true and correct according to the best of their knowledge, information and belief.
2. That they are personally acquainted with the following mining claims.

Claim Name	Arizona Mining Claim Number	Claim Type	Location Notice Recorded in Book or Docket No., Page No.
<u>Oro Fino</u>	<u>60031</u> ✓	<u>Lode</u>	<u>55486</u>
Amigo			

3. That between the date of July 31/89 and August 31/89 at least one hundred (\$ 100.00) worth of work and improvements were done and performed upon this claim not including location work.
4. The work and improvements were made by and at the expense of GAMIN IXL MINES owner of the mine whose address is TUCKER ST. KINGMAN, ARIZONA.


for the purpose of complying with the laws of the United States pertaining to assessment or annual work.

5. The name of the people employed by the owner to do the work and improvements were TERRAPHYSICAL EXPLORATION, GEOLGISTICS ENGINEERING.
6. The work and improvements done were GEOPHYSICAL SURVEY, MAP PREPARATION ENGINEERS REPORT

Date 12-15-89 George B. McDevitt for Signature

Subscribed to and sworn before me this 15 day of Dec 1989 by George B. McDevitt

My comm. expires 5/5/91 Clarence Paul Notary Public



BOOK **1641** PAGE **162**

STATE OF ARIZONA, I hereby certify that the within instrument was filed and

Fee No.:

County of _____ ss. recorded _____

FEE # 89-63773

In Docket No. _____

RECORDED IN OFFICIAL RECORDS OF MOHAVE COUNTY, ARIZONA

NOV 29 '89 - 3 30 PM

When recorded mail to: James Farrell

Witness _____

Joan McCall County Recorder

FEE 9.00 PGS 1074

By _____

Deputy Recorder

80656
138828
146608
147762
148721
60028

AFFIDAVIT OF PERFORMANCE OF ANNUAL WORK

State of Arizona PIMA ss. County of _____

- The undersigned being duly sworn according to law deposes and says that they are a citizen of the United States, more than eighteen years of age and that all of the facts set forth in this affidavit are true and correct according to the best of their knowledge, information and belief.
- That they are personally acquainted with the following mining claims.

Claim Name	Arizona Mining Claim Number	Claim Type	Location Notice Recorded in Book or Docket No., Page No.
SEE EXHIBIT A		ATTACHED	

3. That between the date of July 31/89 and August 31/89 at least THREE THOUSAND DOLLARS (\$ 3000.00) worth of work and improvements were done and performed upon this claim not including location work.

4. The work and improvements were made by and at the expense of GILAMIN IXL MINES owner of the mine whose address is TUCKER ST, KINGMAN, AZ.

for the purpose of complying with the laws of the United States pertaining to assessment or annual work.

5. The name of the people employed by the owner to do the work and improvements were TERRAPHYSICAL EXPLORATION (TUCSON) GEOLOGISTICS ENGINEERING (LANCORDER, B.C.)


6. The work and improvements done were GEOPHYSICAL SURVEY, MIP PREPARATION ENGINEERS REPORT.

Date Nov. 24, 1989

James D. Farrell Signature

Subscribed to and sworn before me this 24 day of November 1989 by James D. Farrell

My comm. expires My Commission Expires Oct. 23, 1992



RECEIVED B.L.M. AZ STATE OFFICE DEC 05 1989 7:45 A.M. PHOENIX, ARIZONA

BOOK 1633 PAGE 325

EXHIBIT A.

CLAIM NAME	BOOK	PAGE	AMC #
1-6 FRIDAY 1-6	166	384-389	80656-80661 (6)
7 MARLE 1	743	926	138828
8 " 2	743	964	138829
9 " 3	743	967	138830
10 " 4	743	970	138831
11 " 5	766	208	146608
12 " 6	766	211	146609
13 " 7	766	214	146610
14 " 8	770	836	147762
15 " 9	770	839	147763
16 " 10	772	681	148721
17 " 11	772	684	148722
18 MONITOR No.1	48	148	60034
19 MONITOR No.3	48	152	60035
20 MONITOR No.4	48	153	60036
21 MONITOR No.5	48	149	60037
22 GREEN LINNET P.M.	55	492	60028
23 KING FR. AM	55	553	60058
24 MONTREAL AM	55	483	60029

RECEIVED
 B.L.M. AZ STATE OFFICE
 DEC 05 1989
 7:45 A.M.
 PHOENIX, ARIZONA

TERRAPHYSICAL EXPLORATION

P.O. Box 5031
Tucson, AZ 85705

602-881-8184

June 23, 1989

STATEMENT

Mineral Park Mining Corp.
Suite # 2
114 West Tucker St.
Kingman, AZ 86401

Geophysical survey at Golconda Mine.

Survey time (11½ days @ \$500/day)	\$5750
Mobilization to and from Kingman, AZ	600
Motels	424
Meals for crew	318
Vehicle (4 Wheel drive) 12 days @ \$40/day	480
	<hr/>
Amount due <u>U.S.Funds</u>	\$7572

***As this survey is now in progress I would appreciate a payment toward the amount due.

Thank you,

James Sorrell
James Sorrell

RECEIVED
B.L.M. AZ STATE OFFICE

DEC 05 1989

7:45 A.M.
PHOENIX, ARIZONA

BOOK 1633 PAGE 327

*Checked as
Paid by
Atlantic
Trust*

*August 1989
9237 84 CND*

GEOLOGISTICS ENGINEERING LIMITED
Ocean Park Office - British Columbia
110-12761 - 16th Avenue
Surrey, BC
Canada
V4A 1N2
Telephone: (604) 538-6601

Invoice: 30-29-89
To: MINERAL PARK MINING CORP.
Ocean park Office, British Columbia
110-12761 - 16th Avenue,
Surrey, BC
Canada V4A 1N2

Date - August 31/89

For engineering and geological services rendered regarding preparation interim exploration
report and economic evaluation.

engineering Fees excess of engineering retainer (RH - \$450.00)	\$600.00
photocopies 500 @ 10¢	\$50.00
1) ope - RH	\$273.31
2) ope - JS	\$202.92

Thanks.
J. Snell P. Eng

Total \$1126.23

RECEIVED
B.L.M. AZ STATE OFFICE

DEC 05 1989

7:45 A.M.
PHOENIX, ARIZONA

BOOK 1633 PAGE 328

STATE OF ARIZONA, ss.

I hereby certify that the within instrument was filed and recorded

Fee No.:

County of _____

recorded _____

In Docket No. _____

FEE # 89-63775

RECORDED IN OFFICIAL RECORDS OF MOHAVE COUNTY, ARIZONA

NOV 29 '89 - 3 30 PM

Joan McCall, County Recorder

FEE 9000 PGS 1075

60025
W
H

When recorded mail to:

James Sorrell

AFFIDAVIT OF PERFORMANCE OF ANNUAL WORK

State of Arizona
County of PIMA ss.

- The undersigned being duly sworn according to law deposes and says that they are a citizen of the United States, more than eighteen years of age and that all of the facts set forth in this affidavit are true and correct according to the best of their knowledge, information and belief.
- That they are personally acquainted with the following mining claims.

Claim Name	Arizona Mining Claim Number	Claim Type	Location Notice Recorded in Book or Docket No., Page No.
<u>SEE EXHIBIT A ATTACHED.</u>			

3. That between the date of JULY 31/89 and AUGUST 31/89 at least ONE THOUSAND DOLLARS (\$ 1000.00) worth of work and improvements were done and performed upon this claim not including location work.

4. The work and improvements were made by and at the expense of GAMIN IXL MINES owner of the mine whose address is TUCKER ST., KINGMAN, AZ.

for the purpose of complying with the laws of the United States pertaining to assessment or annual work.

5. The name of the people employed by the owner to do the work and improvements were TERRAPHYSICAL EXPLORATION (TUSCON) GEOLOGISTICS ENGINEERING, VIANCOUDIER, B.C.


6. The work and improvements done were GEOPHYSICAL SURVEY, MAP PREPARATION ENGINEERS REPORT.

Date Nov. 24, 1989

James D. Sorrell
Signature

Subscribed to and sworn before me this 24 day of November 1989 by James D. Sorrell

My comm. expires My Commission Expires Oct. 23, 1992



BOOK 1633 PAGE 335

EXHIBIT H.

CLAIM NAME	BOOK.	PAGE	FINDCH
1 MONITOR	4B.	125	60032 ✓
2 MONITOR EXT.	4B.	126	60033 ✓
3 MONITOR No. 6	4B	154	60038 ✓
4 MONITOR No. 7	4B	155	60039 ✓
5 NIWOT AMENDED	W	629	60030 .
6 BLACK METAL AMENDED	SS	503	60025 .
7 COPPER KING AMENDED	SS	494	60026 .
8 GOLD RESERVE AMENDED.	SS	485	60027 .

RECEIVED
B.L.M. AZ STATE OFFICE

DEC 05 1989

7:45 A.M.
PHOENIX, ARIZONA

BOOK 1633 PAGE 336

TERRAPHYSICAL EXPLORATION

P.O. Box 5031
Tucson, AZ 85705

602-881-8184

June 23, 1989

STATEMENT

Mineral Park Mining Corp.
Suite # 2
114 West Tucker St.
Kingman, AZ 86401

Geophysical survey at Golconda Mine.

Survey time (11½ days @ \$500/day)	\$5750
Mobilization to and from Kingman, AZ	600
Motels	424
Meals for crew	318
Vehicle (4 Wheel drive) 12 days @ \$40/day	480
	<hr/>
Amount due <u>U.S.Funds</u>	\$7572

***As this survey is now in progress I would appreciate a payment toward the amount due.

Thank you,

James Sorrell
James Sorrell

RECEIVED
B.L.M. AZ STATE OFFICE

DEC 05 1989

7:45 A.M.
PHOENIX, ARIZONA

BOOK 1633 PAGE 337

GEOLOGISTICS ENGINEERING LIMITED

Ocean Park Office - British Columbia

110-12761 - 16th Avenue

Surrey, BC

Canada

V4A 1N2

Telephone: (604) 538-6601

Invoice: 30-29-89
To: MINERAL PARK MINING CORP.
Ocean park Office, British Columbia
110-12761 - 16th Avenue,
Surrey, BC
Canada V4A 1N2

Date - August 31/89

For engineering and geological services rendered regarding preparation interim exploration report and economic evaluation.

engineering Fees excess of engineering retainer (RH - \$450.00)	\$600.00
photocopies 500 @ 10¢	\$50.00
1) ope - RH	\$273.31
2) ope - JS	\$202.92

Thanks.
J. Snell P. Eng

Total \$1126.23

RECEIVED
B.L.M. AZ STATE OFFICE

DEC 05 1989

7:45 A.M.
PHOENIX, ARIZONA

BOOK 1633 PAGE 338

Recording Requested By

Mail Deed and Tax Statements To

FEE # 88-48968

60025
60058
38828
146608
147702
148721
80656
cb

RECORDED IN OFFICIAL RECORDS
OF MOHAVE COUNTY, ARIZONA
NOV 22 1988 - 10 20 AM
Joan McCall, County Recorder
FEE 10.00 PGS 14/16

M. G. ...
Name
Will pick up
Address

City State Zip

AFFIDAVIT OF PERFORMANCE OF ANNUAL WORK

State of Arizona Mohave ss.
County of Mohave

- The undersigned being duly sworn according to law deposes and says that they are a citizen of the United States, more than eighteen years of age and that all of the facts set forth in this affidavit are true and correct according to the best of their knowledge, information and belief.
- That they are personally acquainted with the following mining claims.

Claim Name	Arizona Mining Claim Number	Claim Type	Location Notice Recorded in Book or Docket No., Page No.	S,T&R
SEE EXHIBIT			" " A 3 pages	

3. That between the date of 2 sept 1987 and 1 sept 1988 at least \$100 per claim (\$3300) worth of work and improvements were done and performed upon this claim not including location work.

4. The work and improvements were made by and at the expense of GAMIN-1XL (Purchasing from Golconda) owner of the mine whose address is _____


for the purpose of complying with the laws of the United States pertaining to assessment or annual work.

5. The name of the people employed by the owner to do the work and improvements were Charles Hall Contractor James Knell prof Eng

6. The work and improvements done were See Exhibit "B"

Date Nov 22, 1988 Signature George B. McDevitt for

Subscribed to and sworn before me this 22 day of November 1988 by George B. McDevitt



My comm. expires 3-26-90

Gail Ekstrom
Notary Public

RECEIVED
BLM, AZ STATE OFFICE

BOOK 1487 PAGE 883

NOV 23 1988
7:45 A.M.

EXHIBIT "A"

NAME	AMC	BK	Pg
MONITOR	60032 ✓	4B	125
MONITOR EXTENSION	60033 ✓	4B	126
MONITOR # 1	60034 ✓	4B	148
MONITOR # 3	60035 ✓	4B	152
MONITOR # 4	60036 ✓	4B	153
MONITOR # 5	60037 ✓	4B	149-150
MONITOR # 6	60038 ✓	4B	154
MONITOR # 7	60039 ✓	4B	155-156
<i>Lulu Bell</i> King FRACTION	60058 ✓	577	742
ORO FIND	60031 ✓	SS	486
NIWOT	60030 ✓	W	679
GREEN LINNETT	60028 ✓	SS	492-493
MONTREAL	60029 ✓	SS	483
BLACK METAL	60025 ✓	SS	503
COPPER KING	60026 ✓	SS	494
GOLD RESERVE	60027 ✓	SS	485

SEE PAGE 2

RECEIVED
B.L.M. AZ STATE OFFICE

BOOK 1487 PAGE 884

NOV 23 1988

7:45 A.M.
PHOENIX, ARIZONA

EXHIBIT "A" Cont.

NAME	BK	Page	AMC
MARLE # 1	743	926	138828 ✓✓
MARLE # 2	743	964	138829 ✓✓
MARLE # 3	743	967	138830 ✓✓
MARLE # 4	743	970	138831 ✓✓
MARLE # 5	766	208	146608 ✓✓
MARLE # 6	766	211	146609 ✓✓
MARLE # 7	766	214	146610 ✓✓
MARLE # 8	770	836	147762 ✓✓
MARLE # 9	770	839	147763 ✓✓
MARLE # 10	772	681	148721 ✓✓
MARLE # 11	772	684	148722 ✓✓

LODE Mining claims Situated in
 THE WALLAPAI Mining District
 MOHAVE COUNTY, ARIZONA.

SEE PAGE 3

RECEIVED
B.L.M. AZ STATE OFFICE

NOV 23 1988

7:45 A.M.
PHOENIX, ARIZONA

BOOK 1487 PAGE 885

EXHIBIT "A" Cont.

		AMC N ^o 5
Friday #1	BK 575 Pg. 174	80656 ✓✓
Friday #2	BK 575 Pg. 176	80657 ✓✓
Friday #3	BK 575 Pg. 178	80658 ✓✓
Friday #4	BK 575 Pg. 180	80659 ✓✓
Friday #5	BK 575 Pg. 182	80660 ✓✓
Friday #6	BK 575 Pg. 184	80661 ✓✓

The Friday Group, Monitor Group
& Marble Group are all contiguous
and under Purchase agreement with
Lamin-XL Co-

Book 1487 Page 886

RECEIVED
B.L.M. AZ STATE OFFICE

NOV 23 1988

7:45 A.M.
PHOENIX, ARIZONA

GEOLOGISTICS ENGINEERING LIMITED

TEL. (604) 662-7122

500 - 890 W. PENDER ST., VANCOUVER, B.C., CANADA V6C 1J9

FAX (604) 662-8922

November 16, 1988

EXHIBIT ^{6, 7, 8}
B

George McDevitt
712 E. Beale St.
Kingman, Arizona 86401

George, Re: Assessment Work
1) Golconda Project
2) Blackwonder Project

Please find enclosed maps covering geological work and geophysical work conducted during the 1988 field season for Gamin Resources Inc. and United Southern Mines Inc. Invoices for this work have been forwarded from both companies.

Maps enclosed:

Golconda Project
1) Surface geological plan
2) Composite geophysical plan

Blackwonder Project
3) Geology of the Goldroad Fault

Regarding the Golconda-Gamin Project, one, 345 FT diamond drill hole was drilled on the Monitor No 1 claim and 2200 feet of road was constructed on the Monitor No 1, Marlee No 4, Marlee No 2, Marlee No 3. In addition, a geophysical IP and resistivity survey was conducted over an 1800 foot strike length on the Marlee 2, Marlee 4, Marlee 3, Marlee 8 mineral claims by Terraphysical Exploration of Tuscon. Geological mapping was conducted on the Monitor 1, Marlee 2, Marlee 4, Marlee 3, Marlee 8, Honest Abe, Black Nob 2, Black Nob 4, Black Nob 1 and Black Nob 3 by Geologistics Engineering of Vancouver.

RECEIVED
B.L.M. AZ STATE OFFICE

NOV 23 1988

7:45 A.M.
PHOENIX, ARIZONA

BOOK 1487 PAGE 887

EXHIBIT "B" Cont -

The value of this work is as follows:

1) Diamond drilling	- 345' x \$25.50/ft	= \$8,797.50
2) Road construction	- D 8-16 hrs x \$100	= 1,600.00
3) Geophysics	- Terraphysical Exploration	= 5,000.00
4) Geological mapping	- Geologistics	= 8,800.00

	TOTAL	\$24,197.50

It is believed that the work completed should cover all the assessment requirements for the contiguous located mineral claims on the Golconda project.

Regarding United Southern Mines, Geologistics Engineering of Vancouver completed detailed geological investigations at Blackwonder and to the west along the strike of the Goldroad Fault. Detailed geological mapping was completed in the area of USM No 38 as shown on the accompanying map.


This work was completed during the period of May, June and July 1988 at a cost of \$5,000.00. It is considered that this geological work covers the requirements for assessment on the contiguous USM claims 1-49.

Please find enclosed invoice to United Southern Mines for work completed by Geologistics Engineering Ltd.. Copies of invoices, if required can be requested from the Gamin office. Please contact Tetjana Pessl, office manager.

I hope that this data and information will enable you to complete assessment filing for both these projects for the year ended August 31, 1988.

Should you require any further data, could you please phone me at your leisure. Thank you for your effort and cooperation.

Sincerely,



James C. Snell, BSc.P.Eng.
Geological Engineer

RECEIVED
B.L.M. AZ STATE OFFICE

NOV 23 1988

7:45 A.M.
PHOENIX, ARIZONA

60025
60058

STATE OF ARIZONA, I hereby certify that the
County of _____ ss. recorded _____
In Docket No. _____ Pa

FEE # 87-52462

RECORDED IN OFFICIAL RECORDS
OF MOHAVE COUNTY, ARIZONA
DEC 17 '87 - 2 10 PM
Jean McCall, County Recorder
FEE 11.50 PGS 187

RECEIVED
B.L.M. AZ STATE OFFICE
DEC 21 1987
7:45 A.M.
PHOENIX, ARIZONA

When recorded mail to: Witness n
McDevitt will pick up.
By _____ Deputy Recorder

AFFIDAVIT OF PERFORMANCE OF ANNUAL WORK

State of Arizona
County of MOHAVE ss.

- The undersigned being duly sworn according to law deposes and says that they are a citizen of the United States, more than eighteen years of age and that all of the facts set forth in this affidavit are true and correct according to the best of their knowledge, information and belief.
- That they are personally acquainted with the following mining claims.


Claim Name	Arizona Mining Claim Number	Claim Type	Location Notice Recorded in Book or Docket No., Page No.
<u>SEE</u>	<u>EXHIBIT</u>	<u>"A"</u>	

- That between the date of 1st DAY Oct. 86 and Aug 30, 1987 at least 900⁰⁰ Per claim (\$3,456⁰⁰) worth of work and improvements were done and performed upon this claim not including location work.
- The work and improvements were made by and at the expense of GAMIN RESOURCES INC - 712 E. Beale St, Kingman, Ariz 86401 owner of the mine whose address is _____

for the purpose of complying with the laws of the United States pertaining to assessment or annual work.

- The name of the people employed by the owner to do the work and improvements were George B. McDevitt, Jim Snell P.E., DAN DISMUKES

6. The work and improvements done were SEE EXHIBITS
 Date Dec 17, 1987
 Subscribed to and sworn before me this 17 day of December 1987 by
GEORGE B. Mc DEVITT



My comm. expires 3-26-90

Paul Ekstrom
Notary Public

BOOK 1384 PAGE 691

RECEIVED
B.L.M. AZ STATE OFFICE

DEC 21 1987

7:45 A.M.
PHOENIX, ARIZONA

EXHIBIT "A"

NAME	AML	BK.	Pg.
- MONITOR	60032 . x	4B	125
- MONITOR EXTENSION	60033 . x	4B	126
- MONITOR #1	60034 . x	4B	148
- MONITOR #3	60035 . x	4B	152
- MONITOR #4	60036 . x	4B	153
- MONITOR #5	60037 . x	4B	149-150
- MONITOR #6	60038 . x	4B	154
- MONITOR #7	60039 . x	4B	155-156
(Little Bee) KING FRACTION	60058 . x	577	742
- ORD FIND	60031 . x	SS	486
- WINDT	60030 . x	W	679
- GREEN LINNETT	60028 . x	SS	492-493
- MONTREAL	60029 . x	SS	483
- BLACK METAL	60025 . x	SS	503
- COPPER KING	60026 . x	SS	494
- GOLD RESERVE	60027 . x	SS	485

EXHIBIT B" PAGE 1

JIM SNELL, P. Eng.,
GEOLOGICAL ENGINEER
500-890 West Pender Street
Vancouver, B.C.
V6C 1J9

October 9, 1987

RECEIVED
B.L.M. AZ STATE OFFICE

DEC 21 1987

7:45 A.M.
PHOENIX, ARIZONA

Directors,
Gamin Resources Inc.
500-890 West Pender St.
Vancouver, B.C.
V6C 1J9

Gentlemen:

Forwarded to you under separate cover, earlier this year was a detailed geological map of the Galconda - De La Fontaine mineral properties controlled by your company, located 10 miles north of Kingman, Arizona (Mohave County).

This geological survey and map was completed by the writer during the period of June 29th to July 8th, 1987. The cost of the survey for an engineer and helper was \$3,456.00 plus support cost of vehicle and room and board for two men.

The mineral claims under consideration during this investigation were the Marle Group, Friday Group, The Monitor-Green Linnet Group; the True Blue-Gold Reserve Group and individual claims not grouped; Monitor 6; Niwot, and Montréal.

The results of the geological survey were very conclusive that an exceptionally strong mineral system has been developed through the property having a width of 800-1000 feet and being traced by the writer for a total strike length of almost 20,000 feet. More than half of this structure lies within the boundaries of your companies property.

The potential for the development of an economic mineral deposit is very good but of course not assured.

...../2

A specific program of exploration should be undertaken in order to determine the potential for development of an economic mineral deposit.

This program should include:


- 1) Access road construction one mile.
- 2) Survey grid, and tie in workings.
- 3) Geological mapping (detailed 1"=100').
- 4) Geochemical survey (Ag, Pb, As, Sb).
- 5) Evaluation of results.
- 6) Drilling.

In addition, areas of the property previously investigated should be re-evaluated.

A detailed program and budget can be provided by the writer upon request from the company.

Yours respectfully,

James C. Snell, P. Eng.,
Geological Engineer



RECEIVED
B.L.M. AZ STATE OFFICE










DEC 21 1987

7:45 A.M.
PHOENIX, ARIZONA

TRUE BLUE - GOLD RESERVE GROUP

EXHIBIT "C"

LEGEND

-  Basic Intrusive Andesite Diorite Dyke
-  Acid Intrusive Siliceous Rhyolite and Pegmatite Dykes
-  Host Rock Precambrian Granitic Gneiss
-  Alteration, Brecciation, Mineralization
-  Mineralized Flot
-  Siliceous Veins
-  Fault
-  Adit and Dump
-  Pit Shaft

GAMIN RESOURCES INC.

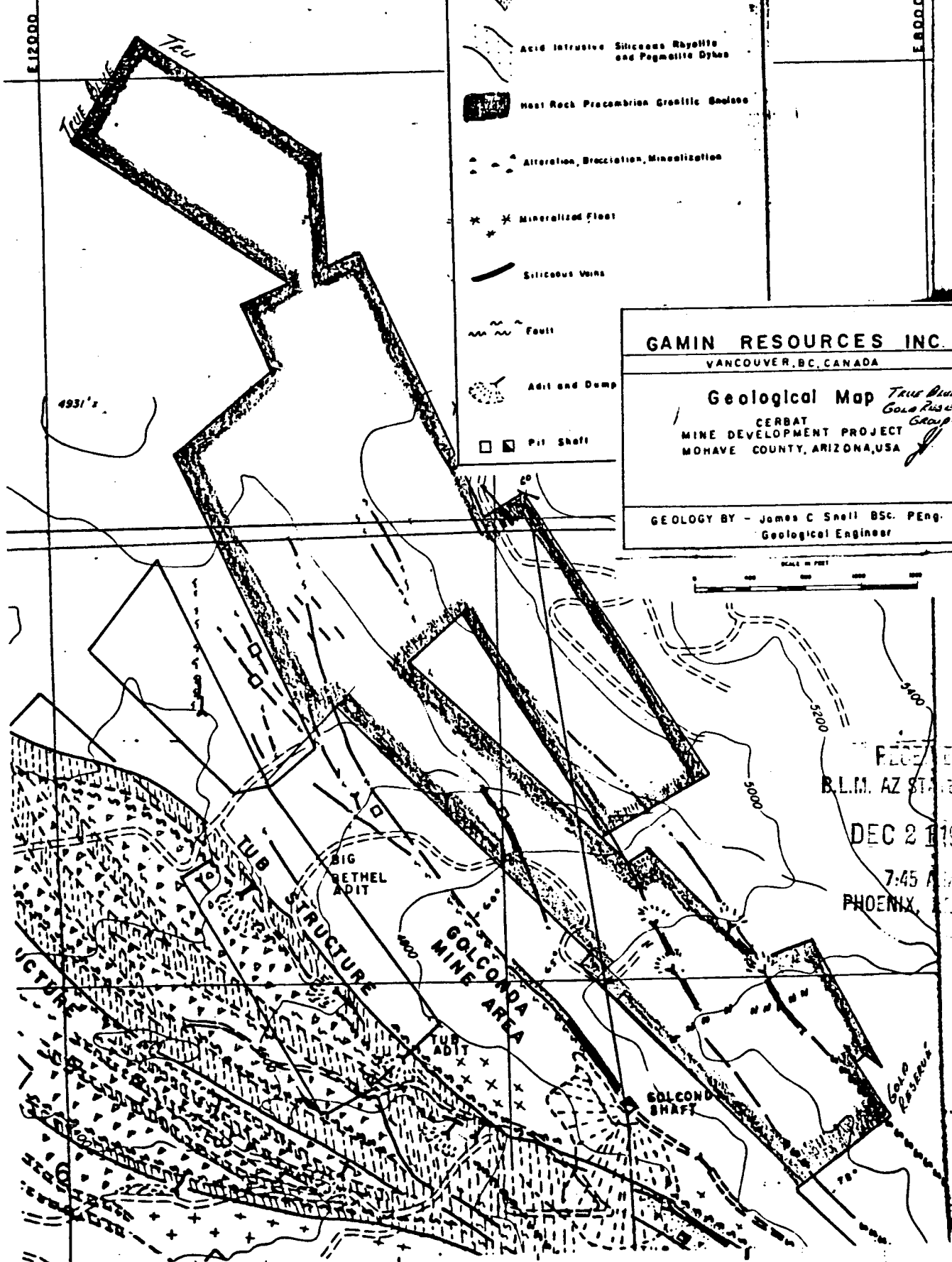
VANCOUVER, B.C. CANADA

Geological Map *True Blue Gold Reserve Group*

CERBAT
MINE DEVELOPMENT PROJECT
MOHAVE COUNTY, ARIZONA, USA

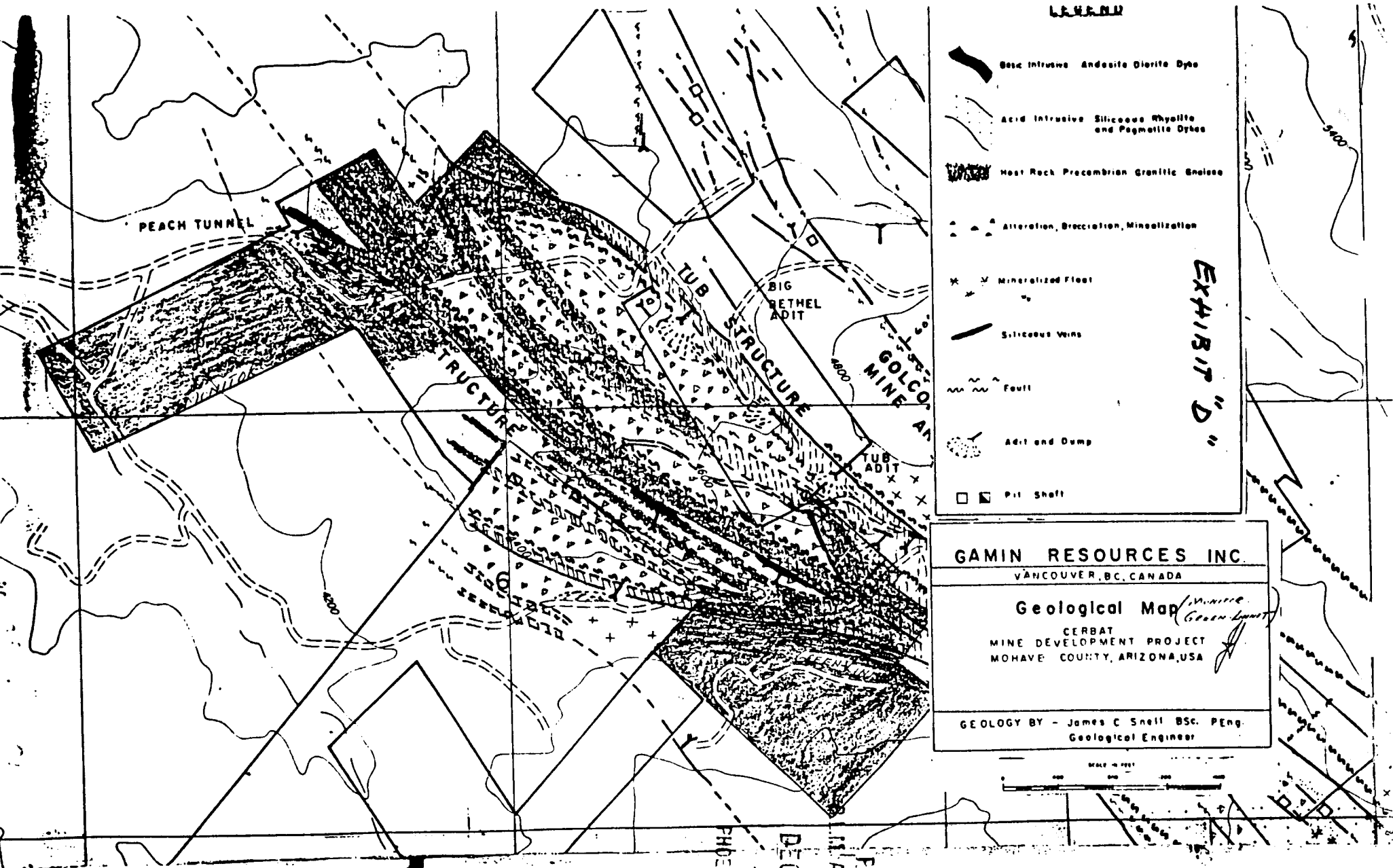
GEOLOGY BY - James C. Snell B.Sc. P.Eng.
Geological Engineer

SCALE IN FEET



RECEIVED
B.L.M. AZ STATE OFFICE
DEC 21 1987
7:45 AM
PHOENIX, ARIZONA

NIPALTOR - GREEN LINNET GROUP



GAMIN RESOURCES INC.


VANCOUVER, BC, CANADA

Geological Map *(Mineral Green Linnet)*

CERBAT
MINE DEVELOPMENT PROJECT
MOHAVE COUNTY, ARIZONA, USA

GEOLOGY BY - James C. Snell BSc. PEng.
Geological Engineer

SCALE - FEET



PHOENIX, ARIZONA

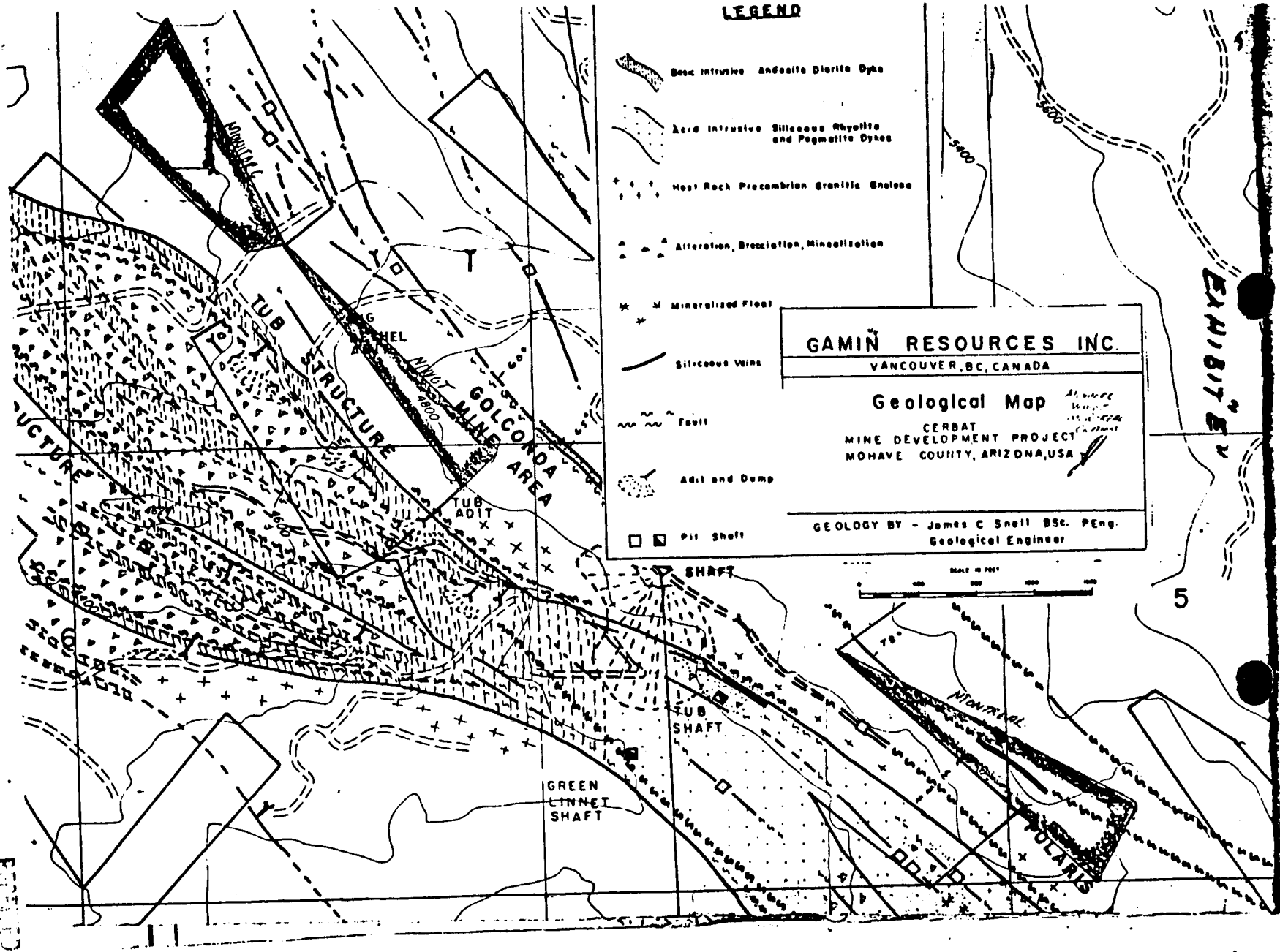
745 A

DEC 2 1987

MIN. STATE OFFICE

REGISTERED

MONITOR-NINOT-MONTREAL CLAIMS




LEGEND

- Basic Intrusive Andesite Diorite Dyke
- Acid Intrusive Siliceous Rhyolite and Pegmatite Dykes
- Host Rock Precambrian Granitic Gneiss
- Alteration, Brecciation, Mineralization
- Mineralized Float
- Siliceous Veins
- Fault
- Adit and Dump
- Pit Shaft

GAMIN RESOURCES INC.
 VANCOUVER, BC, CANADA

Geological Map
 CERBAT MINE DEVELOPMENT PROJECT
 MOHAVE COUNTY, ARIZONA, USA

GEOLGY BY - James C Snell BSc. P.Eng.
 Geological Engineer



RECEIVED
 BLM, AZ STATE OFFICE

DEC 21 1987

7:45 A.M.
 PHOENIX, AZ 70109

EXHIBIT 5

60025

STATE OF ARIZONA, I hereby certify that the within instrument was duly and
County of _____ ss. recorded _____
In Docket No. _____

Fee No.: 60858

FEE # 88-28139 INDEX P of L

MICROFILMED

RECORDED IN OFFICIAL RECORDS
OF MOHAVE COUNTY, ARIZONA
JUL 1 1986 - 1 15 PM
Joan McCall, County Recorder
FEE 14.00 PGS 2



When recorded mail to: Wi
LEE MINING CORP.
1224 SOUTH 760 WEST
PROVO, UTAH 84601

By _____ Deputy Recorder

RECEIVED
B.L.M. AZ STATE OF
NOV - 3 1986
7:45 A.M.
PHOENIX, ARIZONA

AFFIDAVIT OF PERFORMANCE OF ANNUAL WORK

State of Arizona
County of MOHAVE ss. SEE ATTACHED EXHIBIT #1

- The undersigned being duly sworn according to law deposes and says that they are a citizen of the United States, more than eighteen years of age and that all of the facts set forth in this affidavit are true and correct according to the best of their knowledge, information and belief.
- That they are personally acquainted with the following mining claims.

Claim Name	Arizona Mining Claim Number	Claim Type	Location Notice Recorded in Book or Docket No., Page No.
SEE ATTACHED			
EXHIBIT #1			

- That between the date of 9-1-85 and 9-1-86 at least SIXTEEN HUNDRED DOLLARS (\$ 1600.00) worth of work and improvements were done and performed upon this claim not including location work.
- The work and improvements were made by and at the expense of LEE MINING CORP. owner of the mine whose address is 1224 SOUTH 760 WEST for the purpose of complying with the laws of the United States pertaining to assessment or annual work.
- The name of the people employed by the owner to do the work and improvements were COMPANY EMPLOYEES OF LEE MINING CORP.
- The work and improvements done were SAMPLING AND ASSAYING (OUTCROPS & DUMPS), METALURGICAL RECOVERY TESTS.

Date July 1, 1986 Signature _____
Subscribed to and sworn before me this 1 day of July 1 19 86 by GRANT PINKERTON

My comm. expires _____ My Commission Expires March 25, 1990
Notary Public _____

RECEIVED
 B.L.M. AZ STATE OFFICE
 NOV - 3 1986
 7:45 A.M.
 PHOENIX, ARIZONA

Notice of location is posted in Section 6, Township 22n, Range 17W, G&SRB&M.

NAME OF CLAIM	AMC	BOOK	PAGE
MONITOR	60032LD	4-B	125
MONITOR EXTENSION	60033LD	4-B	126
MONITOR # 1	60034LD	4-B	148
MONITOR # 3	60035LD	4-B	152
MONITOR # 4	60036LD	4-B	153
MONITOR # 5	60037LD	4-B	149-150
MONITOR # 6	60038LD	4-B	154
MONITOR # 7	60039 LD	4-B	155
KING FRACTION	60858LD	577	742
ORO FINO	88363 60031	55	486
NIWOT	60030	W	679
GREEN LINNET	60028	55	492-493
MONTREAL	60029	55	483
BLACK METAL	60025	55	503
COPPER KING	60026	55	494
GOLD RESERVE	60027	55	485

1228 ... 221

60025 SK

STATE OF ARIZONA, I hereby certify that
County of _____ ss. recorded _____
In Docket No. _____


Fee No. 60858

INDEX P of L
FEE # 86-31281

PROOF

RECORDED IN OFFICIAL RECORDS
OF MOHAVE COUNTY, ARIZONA
JUL 25 1986 -4 50 PM
Joan McCall, County Recorder
FEE 91050 PGS 182

MICROFILMED



When recorded mail to: Witness

GAMIN - IXL Mines Corp.
114 Tucker Suite #2
Kingman, Arizona 86401

By _____ Deputy Recorder

RECEIVED

B.L.M. AZ STATE OFFICE
AUG 25 1986
7:45 A.M.
PHOENIX, ARIZONA

AFFIDAVIT OF PERFORMANCE OF ANNUAL WORK

State of Arizona
County of Mohave ss.

- The undersigned being duly sworn according to law deposes and says that they are a citizen of the United States, more than eighteen years of age and that all of the facts set forth in this affidavit are true and correct according to the best of their knowledge, information and belief.
- That they are personally acquainted with the following mining claims.

Claim Name	Arizona Mining Claim Number	Claim Type	Location Notice Recorded in Book or Docket No., Page No.
See "Exhibit A" attached			

- That between the date of November 1, 1985 and July 15, 1986 at least One Thousand Six Hundred Dollars (\$1600.00) worth of work and improvements were done and performed upon this claim not including location work.
- The work and improvements were made by and at the expense of Gamin - IXL Mines Corp., Lessee owner of the mine whose address is 114 Tucker, Suite #2, Kingman, Arizona 86401

for the purpose of complying with the laws of the United States pertaining to assessment or annual work.

- The name of the people employed by the ^{Lessee} owner to do the work and improvements were Ed Huskinson, Boyles Brothers Drilling, Peter Drobeck
- The work and improvements done were Core drilling

Date July 16, 1986

Peter Drobeck
Signature

Subscribed to and sworn before me this 25 day of July 1986 by PETER DROBECK

My comm. expires 5/5/87

Clairmont
Notary Public

BOOK 1232 PAGE 911

EXHIBIT A

Lode Mining Claims Situated in the Wallapai Mining
District, Mohave County, Arizona owned by
Golconda Chemicals Corporation

<u>Claim Name</u>	<u>Book</u>	<u>Page</u>	<u>AMC Number</u>
Monitor	4B	125	60032
Monitor Ext.	4B	126	60033
Monitor #1	4B	148	60034
Monitor #3	4B	152	60035
Monitor #4	4B	153	60036
Monitor #5	4B	149-150	60037
Monitor #6	4B	154	60038
Monitor #7	4B	155-156	60039

60025-39

Lode Mining Claims Situated in the Wallapai Mining
District, Mohave County, Arizona owned by
Pontiac Mines, Inc.

Black Metal	SS	503	60025
Copper King	SS	494	60026
Gold Reserve	SS	485	60027
Green Linnet	SS	492-493	60028
Montreal	SS	483	60029
Niwot	W	679	60030
Oro Fino	SS	486	60031
King Fraction	SS	553	60858

RECEIVED
B.L.M. AZ STATE OFFICE

AUG 25 1986

7-45 A.M.
PHOENIX, ARIZONA

GAMIN - IXL MINES, Corp.

112000
120393
121972
122152

114 Tucker, Suite 2
Kingman, AZ 86401
(602) 753-6363

BLM
Box 16,563
Phoenix, Az. 85011

122738
245143
138828
146608
147762
148721

Dear BLM,

Enclosed find five affidavits of assessment
work for mining claims in Mohave Co., Az.
Please file them as soon as possible and
notify us when they have been filed.

80652
40467
65069
60025
60858
SK

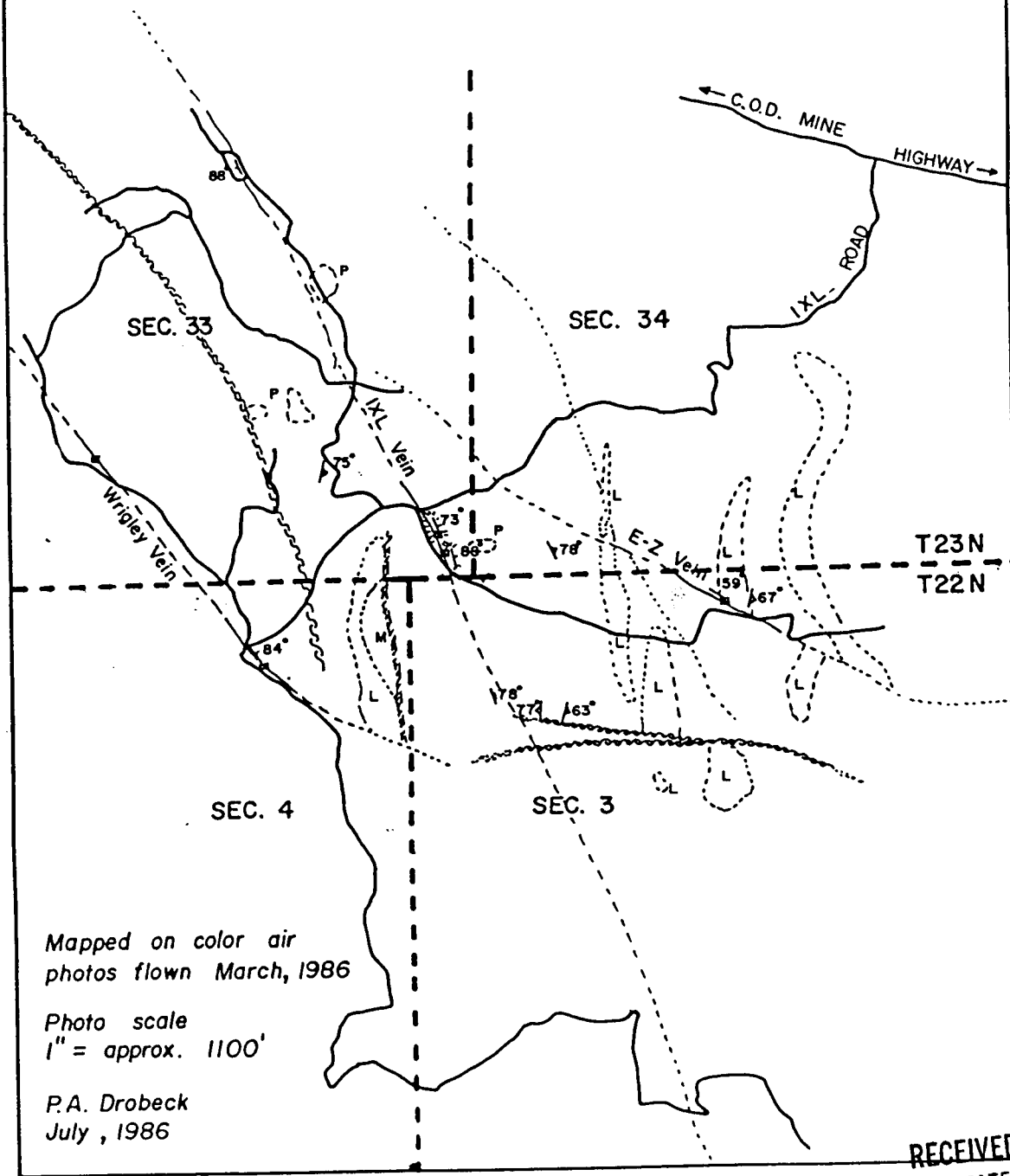
Thank you

Peter Sebeck

RECEIVED
B.L.M. AZ STATE OFFICE
AUG 25 1986
7:45 A.M.
PHOENIX, ARIZONA

GEOLOGIC MAP of the
RFJ CLAIMBLOCK AREA
T 22,23 N R17W
MOHAVE CO., ARIZ.

- Precambrian gneissic granite
- L Leucogranite, graphic granite
- P Pegmatite
- Fault



Mapped on color air
photos flown March, 1986

Photo scale
1" = approx. 1100'

P.A. Drobeck
July, 1986

RECEIVED
B.L.M. AZ STATE OFFICE

AUG 25 1986

7:45 A.M.
PHOENIX, ARIZONA


Peter A. Drobeck
37 Bluejay Road, P.L.S.R.
Kingman, Arizona 86401
602-757-8544

I, PETER A. DROBECK, do hereby certify that:

1. I am an exploration geologist residing at the above address.
2. I am a graduate of the Colorado School of Mines, Golden, Colorado; MS 1979.
3. I have worked as an exploration geologist since February of 1980.
4. That reporting contained herein is made to the best of my knowledge.

Dated at Kingman, Arizona, the 25th day of July, 1986.

Signed:



PETER A. DROBECK

RECEIVED
B.L.M. AZ STATE OFFICE
AUG 25 1986

PHOENIX

Call 51-8228

60025
60858

Form Sent to
De

Affidavit of Labor Performed and Improvements Made

STATE OF ARIZONA, } ss.
County of Mohave

Ed Huskinson, Jr., being duly sworn, deposes and says that he is a citizen of the United States and more than twenty-one years of age, and resides at 845 Ridgecrest in Kingman, Mohave County, State of Arizona, and is personally acquainted with the mining claims known as

<u>Golconda Claim Block,</u>	Book	Page
<u>Exhibit "A" attached</u>	Book	Page
	Book	Page
	Book	Page
	Book	Page
	Book	Page
	Book	Page
	Book	Page
	Book	Page
	Book	Page

mining claims, situate in Wallapai Mining District, County of Mohave, State of Arizona; that between the 20th day of May A. D. 1985, and the 6th day of September A. D. 1985, at least 10,000.00 (Ten thousand) dollars worth of work and improvements were done and performed upon said claim, not including the location work of said claim.

Such work and improvements were made by and at the expense of GAMIN/IXL Resources, Inc.

owner of said claim for the purpose of complying with the laws of the United States pertaining to assessment of annual work and Ed Huskinson, Jr., G.R. Haynes, & Seth Johnson, Jr. (see Exhibit "B" attached)

were the men employed by said owner and who labored upon said claim, did said work and improvements, the same being as follows, to-wit: Rebuilding and repairing access roads and constructing core drill pads preparatory to drilling the veins encompassed by the claims (listed in Exhibit "A").

A copy of the invoice for the above named work improvements is appended as exhibit "B".

Subscribed and sworn to before me this 17 day of Oct, A. D. 1985

(My commission expires 5/5/87) Cl Huskinson, Jr.
Deborah Paul
Notary Public

Filed and recorded at request of _____, A. D. 19____, at _____ o'clock _____ M., Book _____

Proof of Labor, pages _____, Records of Mohave County, Arizona.

By _____ Deputy Recorder County Recorder

RECEIVED
BLM. AZ STATE OFFICE

DEC 1 1985

07:40 A.M.
PHOENIX, ARIZONA

Page _____

MICROFILMED PROOFEN

FEE # 85-36560 INDEX P OF E

RECORDED IN OFFICIAL RECORDS
OF MOHAVE COUNTY, ARIZONA
OCT 17 1985 - 4 05 PM
Joan McCall County Recorder
FEE 5.00 PGS 113



Call
157-8228

GAMIN IXL MINES
845 RIDGECREST
KINGMAN, AZ 86401

RECEIVED
B.L.M. AZ STATE OFFICE

DEC 11 1985

PHOENIX ARIZONA

Golconda Claim Block

1985 Assessment.

<u>Claim Name.</u>	<u>Book/Page</u>	<u>AMC Number.</u>
Black Metal	SS 503	60025
Copper King	SS 494	60026
Gold Reserve	SS 485	60027
Green Linnet	SS 492-493	60028
Montreal	SS 483	60029
Niwot	W 679	60030
Oro Fino	SS 486	60031
Monitor	4B 125	60032
Monitor Ext.	4B 126	60033
Monitor #1	4B 148	60034
Monitor #3	4B 152	60035
Monitor #4	4B 153	60036
Monitor #5	4B 149-150	60037
Monitor #6	4B 154	60038
Monitor #7	4B 155-156	60039
King Fraction	SS 553	60858

Exhibit "A". Golconda Claim Block

QUAN.	INVOICE NO.	DESCRIPTION	AMOUNT
		GOLCONDA PROJECT AUG 21 THRU SEPT 6, 1985 - REBUILD ROADS FROM SUMMIT TURN OFF TO DRILL SITE EAST OF BLACK FOOT DUMPS. CONSTRUCT 36' X 39' DRILL SITE (22 BANK CUT) RE-CONSTRUCT ROAD ABOVE GROUP BUILDINGS TO DRILL SITE EAST OF PRIMROSE DRIET, ALSO OPEN UP LOWER ROAD. CONSTRUCT #2 APPROX 40' X 40' DRILL SITE. DIG SUMP FOR WATER TANK AT PEACH TUNNEL. REPAIR WASHED OUT SECTIONS OF ROAD TO GOLCONDA SHAFT. ON JOB WERE SETH JOHNSON JR AND G. R. HAYNES	
		THANK YOU G. R. Haynes	
		TOTAL PARTS	

G. R. HAYNES

1025 Lydia Drive

Kingman, Arizona 86401

Yard & Shop

Pasadena & Monroe

(602) 753-3821

Bulldozing • Mining • Drilling

NAME GAMIN RESOURCES INC. DATE SEPT 6, 1985

ADDRESS 406-837 W. HASTINGS

CITY VANCOUVER B.C. V6C 1B6

PHONE
WHEN READY

TIME RECEIVED

TERMS

A.M.

P.M.

TIME PROMISED

A.M.

P.M.

CUSTOMER'S ORDER NO

YEAR TYPE OR MODEL MOTOR NUMBER SERIAL NUMBER LICENSE NUMBER SPEEDOMETER HOURS

INSTRUCTIONS

LUB. () CHANGE OIL () CHANGE FILTER ()

GOLCONDA PROJECT

OPER.
NO.

WORK COMPLETED

MOVE IN

48A-D7- RIPPER " CAT DOZER

133 HRS @ 80.00 PER HR.

HAUL OUT (LEVY TRUCKING) MINIMUM

AZ. ST. WIDE LOAD PERMIT (SINGLE TRIP)

I hereby authorize the above repair work to be done along with necessary materials. You and your employees may operate above vehicle for purposes of testing, inspection or delivery at my risk. An express mechanic's lien is acknowledged on above vehicle to secure the amount of repairs thereto. You will not be held responsible for loss or damage to vehicle or articles left in vehicle in case of fire, theft, accident or any other cause beyond your control.

TOTAL LABOR

10765.

TOTAL PARTS &
ACCESSORIES

7.90 X
TAX 6916.00

434.

TOTAL AMOUNT

11249.

U.S. FUNDS

RECEIVED
BLM. AL STATE OFFICE

DEC 1 1985


PHOENIX, ARIZONA

BOOK 1152 PAGE 815

STATE OF ARIZONA, } I hereby certify that
County of _____ } ss. _____
In Docket No. _____, Page _____

Fee # **85-30198** **PROOFED**
INDEX P of L

Recorded in Official Records
of Mohave County, Arizona
AUG 23 1985 - 1 00 PM
Joan McCall, Recorder



\$ 500 1 of 2

When recorded mail to:
LEE MINING CORP.
1224 SOUTH 760 WEST
PROVO, UTAH 84601

AFFIDAVIT OF PERFORMANCE OF ANNUAL WORK

State of Arizona }
County of MOHAVE } ss.

SEE ATTACHED EXHIBIT # 1 RECEIVED
B.L.M. AZ STATE OFFICE
NOV 19 1985
U.S. B.L.M.
PHOENIX, ARIZONA

1. LEE MINING CORP. Name
1224 SOUTH 760 WEST Address
PROVO UTAH 84601 City State Zip

being duly sworn according to law deposes and says that they are a citizen of the United States more than eighteen years of age and that all of the facts set forth in this affidavit are true and correct according to the best of their knowledge, information and belief.

2. That they are personally acquainted with the mining claim named SEE ATTACHED EXHIBIT # 1 situate in the WALLAPAI Mining District, MOHAVE County, Arizona, the location of which is recorded in the office of the County Recorder of that County in Book EX. # 1, Page EX. # 1. Notice of location is posted in Section 6, Township 22 N, Range 12 W, G&SRB&M.

3. That between the dates of 9-1-84 and 9-1-85 at least SIXTEEN HUNDRED (\$ 1,600.00) dollars worth of work and improvements were done and performed upon ~~the claim not including location work~~. THESE MINING CLAIMS NOT INCLUDING LOCATION WORK.

4. The work and improvements were made by and at the expense of LEE MINING CORP., owners of the mine for the purpose of complying with the laws of the United States pertaining to assessments or annual work.

5. COMPANY EMPLOYEES OF LEE MINING CORP. were the names of the persons employed by the owner who labored to do the work and improvements.

6. The work and improvements done were SAMPLING AND ASSAYING (OUTCROPS & DUMPS), METALURGICAL RECOVERY TESTS, AND ROAD IMPROVEMENTS.

Dated Aug 23 1985 [Signature]
Signature

Subscribed to and sworn before me, a Notary Public, this 23 day of August, 1985 by GRANT PINKEETON

My Commission expires 5/5/87 [Signature]
Notary Public

BOOK 1139 PAGE 954

RECEIVED
B. M. AZ STATE OFFICE

NOV 19 1935

U. S. A. M.
PHOENIX, ARIZONA

EXHIBIT # 1

NAME OF CLAIM	AMC	BOOK	PAGE
MONITOR	60032LD ✓	4-B	125
MONITOR EXTENSION	60033LD ✓	4-B	126
MONITOR # 1	60034LD ✓	4-B	148
MONITOR # 3	60035LD	4-B	152
MONITOR # 4	60036LD	4-B	153
MONITOR # 5	60037LD ✓	4-B	149-150
MONITOR # 6	60038LD	4-B	154
MONITOR # 7	60039 LD	4-B	155
KING FRACTION	60858LD ✓	577	742
ORO FINO	80369 60031 ✓	55	486
NIWOT	60030 ✓	W	679
GREEN LINNET	60028 ✓	55	492-493
MONTREAL	60029 ✓	55	483
BLACK METAL	60025 ✓	55	503
COPPER KING	60026 ✓	55	494
GOLD RESERVE	60027 ✓	55	485

60025
60858

STATE OF ARIZONA, } I hereby certify that t'
County of _____ } ss. _____
In Docket No. _____ Page _____

Fee # 84-25028

Recorded in Official Records
of Mohave County, Arizona
JUL 3 1984 -1 15 PM
Joan McCall, Recorder

\$ 500 1 of 2

When recorded ~~mail to~~

LEE MINING CORPORATION
P.O. BOX 266
PAXTON, ILLINOIS 60957

AFFIDAVIT OF PERFORMANCE OF ANNUAL WORK

State of Arizona }
County of MOHAVE } ss. SEE ATTACHED EXHIBIT # 1

1. DOUGLAS K. LEE
Name
4011 ROOSEVELT
Address
KINGMAN AZ. 86401
City State Zip

being duly sworn according to law deposes and says that they are a citizen of the United States more than eighteen years of age and that all of the facts set forth in this affidavit are true and correct according to the best of their knowledge, information and belief.

2. That they are personally acquainted with the mining claim named SEE ATTACHED EXHIBIT # 1 situate in the WALLAPAI Mining District, MOHAVE County, Arizona, the location of which is recorded in the office of the County Recorder of that County in Book EXHIBIT #1, Page EXHIBIT # 1. Notice of location is posted in Section 6, Township 22N, Range 17W, G&SRB&M.

3. That between the dates of SEPT. 1983 and JUNE 1984 at least SIXTEEN HUNDRED (\$ 1600.00) dollars worth of work and improvements were done and performed upon ~~this claim not including location work~~ these claims not including location work.

4. The work and improvements were made by and at the expense of MOUNTAIN STATES R.D.C. INC. & LEE MINING CORP., owners of the mine for the purpose of complying with the laws of the United States pertaining to assessments or annual work.

5. COMPANY EMPLOYEES OF LEE MINING CORP. were the names of the persons employed by the owner who labored to do the work and improvements.

6. The work and improvements done were BULK SAMPLING, TRENCHING, ROAD REPAIRS, & FIRE & ATOMIC ABSORPTION ASSAYING.

Dated 5/18/84 _____ Signature

Subscribed to and sworn before me, a Notary Public, this 18th day of May 1984, by DOUGLAS K. LEE

My Commission Expires Sept. 9, 1984 _____
Notary Public

RECEIVED
B.L.M. AZ STATE OFFICE
JUL 13 1984

07.45 A.M.
PHOENIX, ARIZONA




EXHIBIT # 1

NAME OF CLAIM	AMC	BOOK	PAGE
MONITOR	60032LD ✓	4-B	125
MONITOR EXTENSION	60033LD ✓	4-B	126
MONITOR # 1	60034LD ✓	4-B	148
MONITOR # 3	60035LD ✓	4-B	152
MONITOR # 4	60036LD ✓	4-B	153
MONITOR # 5	60037LD ✓	4-B	149-150
MONITOR # 6	60038LD ✓	4-B	154
MONITOR # 7	60039 LD ✓	4-B	155
KING FRACTION	60858LD ✓	577	742
ORO FINO	88363 60031 ✓	55	486
NIWOT	60030 ✓	W	679
GREEN LINNET	60028 ✓	55	492-493
MONTREAL	60029 ✓	55	483
BLACK METAL	60025 ✓	55	503
COPPER KING	60026 ✓	55	494
GOLD RESERVE	60027 ✓	55	485

RECEIVED
 B.L.M. AZ STATE OFFICE
 JUL 13 1984
 07.45 A.M.
 PHOENIX, ARIZONA

60025
60858

STATE OF ARIZONA, } I hereby certify that th
County of _____ } ss. _____
In Docket No. _____, Page _____

Fee # 84 15339

Recorded in Official Records
of Mohave County, Arizona
APR 30 1984 - 1 00 PM
Joan McCall, Recorder

rdg

When recorded mail to: McDevitt
will pick up

\$ 5.00

1 of 2

RECEIVED
Deputy Recorder B.L.M. AZ STATE OFFICE

AFFIDAVIT OF PERFORMANCE OF ANNUAL WORK

MAY 3 1984
07.45 A.M.
PHOENIX, ARIZONA

State of Arizona }
County of _____ } ss

1. George B. McDevitt agent Mountain
States Resources Dev. Inc.
712 E. Beale St.,
Kingman, Ariz 86401
City State Zip

being duly sworn according to law deposes and says that they are a citizen of the United States more than eighteen years of age and that all of the facts set forth in this affidavit are true and correct according to the best of their knowledge, information and belief.

That they are personally acquainted with the mining claim named SEE
ATTACHED Exhibit situate in the WALLOPAI Mining District,
MOHAVE County, Arizona, the location of which is recorded in the office of
the County Recorder of that County in Book _____, Page _____. Notice of
location is posted in Section _____, Township _____, Range _____, G&SRB&M.

That between the dates of Sept 2, 1983 and April 29th 1984
at least 7100 per claim (\$ 8100.00)
dollars worth of work and improvements were done and performed upon this claim not including
location work.

The work and improvements were made by and at the expense of Mountain States
Resources Dev. INC., owners of the mine for the
purpose of complying with the laws of the United States pertaining to assessments or annual work.

Employees of Mountain States, Doug Lee,
Bart Huffman, J.R. Trout, George McDevitt, Nick Glotkoski
were the names of the persons employed by the owner who labored to do the work and improvements.

The work and improvements done were Road construction &
Maintenance (LEE Mining Equip.)
opening up old drifts & cuts - Sampling
Const. of Drill pads - Drilling with
own Equip -

Dated April 30, 1984 George B. McDevitt agent
Mountain States Resources
Signature Dev. Inc.

Subscribed to and sworn before me, a Notary Public, this 30 day of April,
1984, by GEORGE B. Mc DEVITT

BOOK 1017 PAGE 176

My Commission expires 5/5/87 Lo Lauran Lane
Notary Public

EXHIBIT 1

<u>Name of Claim</u>	<u>AMC #</u>	<u>Book</u>	<u>Page</u>
Monitor /	60032	4-B	125
Monitor Extension /	60033	4-B	126
Monitor #1 /	60034	4-B	148
Monitor #3 /	60035	4-B	152
Monitor #4 /	60036	4-B	153
Monitor #5 /	50037	4-B	149-150
Monitor #6 /	60038	4-B	154
Monitor #7 /	60039	4-B	155-156
King Fraction /	60058	577	742
Oro Fino /	60031	SS	486
Niwot /	60030	W	679
Green Linnet /	60028	SS	492-493
Montreal /	60029	SS	483
Black Metal /	60025	SS	503
Copper King /	60026	SS	494
Gold Reserve /	60027	SS	485

RECEIVED
B.L.M. AZ STATE OFFICE

MAY 3 1984

07.45 A.M.
PHOENIX, ARIZONA

George B. McDevitt
712 E Beale St
Kingman, Ariz 86401



U.S. DEPARTMENT OF THE INTERIOR
BUREAU OF LAND MANAGEMENT
ARIZONA STATE OFFICE
2400 VALLEY BANK CENTER
PHOENIX, ARIZ. 85073

ASSESSMENT AFFIDAVIT

Please Return to:
 George B. McDevitt
 712 Beale St Kingman, Az 86401

Affidavit of Labor Performed and Improvements Made

RECEIVED 60025
 B.L.M. AZ STATE OFFICE 60858
 SEP 29 1983
 PHOENIX, ARIZONA
 no

STATE OF ARIZONA,
 County of Mohave } ss.

[Signature] being duly sworn, deposes and says that he is a citizen of the United States and more than twenty-one years of age, and resides at GSS RIDGECREST in MOHAVE County, State of Arizona, and is personally acquainted with the mining claims known as

Book	Page

SEE
 ATTACHED
 EXHIBIT - 1

mining claims, situate in WALLAPAI Mining District, County of Mohave, State of Arizona; that between the 1ST day of SEPT. A. D. 1982, and the 1ST day of JUNE A. D. 1983, at least \$100.00 PER CLAIM dollars worth of work and improvements were done and performed upon said claim, not including the location work of said claim. Such work and improvements were made by and at the expense of MOUNTAIN STATES RESOURCE DEVELOPMENT INC.

owner of said claim for the purpose of complying with the laws of the United States pertaining to assessment of annual work and EMPLOYEES OF M.S.R.D. AND PART HUNTER DOUGLAS INC, ART HALL, J.R. TROTT, EMPLOYEES OF THE MINING COMPANY were the men employed by said owner and who labored upon said claim, did said work and improvements, the same being as follows, to-wit:

- Use of Heavy Equipment, Road Construction
- Business of Drill Pad Locations
- Drilling for Ore Vein Samples & Locations
- Surface Ore Grading - Sampling - TESTING

Subscribed and sworn to before me this 1 day of July, A. D. 1983.
 My Commission Expires Jan. 9, 1985
 (My commission expires _____)
[Signature] Notary Public

Filed and recorded at request of MICHAEL DINIOLLO
 _____, A. D. 19____, at _____ o'clock _____ M., Book _____

Proof of Labor, pages _____, Records of Mohave County, Arizona.
 By _____ Deputy Recorder
 _____ County Recorder
 Page _____

Fee # **83 24870**
 Recorded in Official Records
 of Mohave County, Arizona
 JUL 1 1983 - 11 05 AM
 Joan McCall, Recorder

EXHIBIT 1

NAME OF CLAIM	AMC	RECORDED	
		BOOK	PAGE
MONITOR ✓	60032 ✓	4-B	125
MONITOR EXTENSION ✓	60033 ✓	4-B	126
MONITOR No. 1 ✓	60034 ✓	4-B	148
MONITOR No. 3 ✓	60035 ✓	4-B	152
MONITOR No. 4 ✓	60036 ✓	4-B	153
MONITOR No. 5 ✓	60037 ✓	4-B	149-150
MONITOR No. 6 ✓	60038 ✓	4-B	154
MONITOR No. 7 ✓	60039 ✓	4-B	155-156
KING FRACTION ✓	60858 ✓	577	742
ORO FIND ✓	60031 ✓	SS	486
NIWOT ✓	60030 ✓	W	679
GREEN LINNET ✓	60028 ✓	SS	492-493
MONTREAL ✓	60029 ✓	SS	483
BLACK METAL ✓	60025 ✓	SS	503
COPPER KING ✓	60026 ✓	SS	494
GOLD RESERVE ✓	60027 ✓	SS	485

RECEIVED
 B.L.M. AZ STATE OFFICE
 SEP 29 1983
 07:45 A.M.
 PHOENIX, ARIZONA

201173
File → 60029
B.L.

Affidavit of Labor Performed and Improvements Made

STATE OF ARIZONA,
County of Mohave } ss.

[Signature] being duly sworn, deposes and says that he is a citizen of the United States and more than twenty-one years of age, and resides at GSS RIDGECREST in MOHAVE County, State of Arizona, and is personally acquainted with the mining claims known as

_____	Book _____	Page _____
_____	Book _____	Page _____
_____	Book _____	Page _____
_____	Book _____	Page _____
_____	Book _____	Page _____
_____	Book _____	Page _____
_____	Book _____	Page _____
_____	Book _____	Page _____
_____	Book _____	Page _____
_____	Book _____	Page _____

SEE ATTACHED EXHIBIT-1

mining claims, situate in WALLAPAI Mining District, County of Mohave, State of Arizona; that between the 1ST day of SEPT. A. D. 1982, and the 1ST day of JUNE A. D. 1983, at least \$100.00 per claim

dollars worth of work and improvements were done and performed upon said claim, not including the location work of said claim. Such work and improvements were made by and at the expense of MOUNTAIN STATES RESOURCE DEVELOPMENT INC.

owner of said claim for the purpose of complying with the laws of the United States pertaining to assessment of annual work and EMPLOYEES OF M.S.R.D. AND, PART HYDRA FOR DOUGLAS WEA, ART HALL, J.R. TROTT, EMPLOYEES OF DEER MINING COMPANY

were the men employed by said owner and who labored upon said claim, did said work and improvements, the same being as follows, to-wit:

- Use of Heavy Equipment, Road Construction
- Building of Drill Pad Locations
- Drilling for Ore Vein Samples & Locations
- Surface Ore Grading - Sampling - TESTING

RECEIVED
B.L.M. AZ STATE OFFICE

AUG 15 1983

7:45 A.M.

PHOENIX, ARIZONA

Subscribed and sworn to before me this 1 day of July, A. D. 1983

(My Commission Expires Jan. 9, 1985) [Signature] Notary Public

Filed and recorded at request of MICHAEL PINELLO, A. D. 1983, at _____ o'clock _____ M., Book _____

Proof of Labor, pages _____, Records of Mohave County, Arizona.

By _____ Deputy Recorder County Recorder

Page _____

Fee # **83 24870.**

Recorded in Official Records
of Mohave County, Arizona
JUL 1 1983 - 11 05 AM
Joan McCall, Recorder

\$ 500
100

1 of 2

EXHIBIT 1

RECEIVED
B.L.M. AZ ST
AUG 1
07:45
PHOENIX

NAME OF Claim	Book	Page
MONITOR	60032LD X 4-B	125
MONITOR EXTENSION	60033LD X 4-B	126
MONITOR No. 1	60034LD X 4-B	148
MONITOR No. 3	60035LD X 4-B	152
MONITOR No. 4	60036LD X 4-B	153
MONITOR No. 5	60037LD X 4-B	149-150
MONITOR No. 6	60038LD X 4-B	154
MONITOR No. 7	60039LD X 4-B	155-156
KING FRACTION	60858LD X 577	742
<i>not on computer</i> ORO FIND	88363 ✓	SS 486
NIWOT	60030 X W	679
GREEN LINNET	60028 X	SS 492-493
MONTREAL	60029 ✓	SS 483
BLACK METAL	60025 X	SS 503
COPPER KING	60026 X	SS 494
GOLD RESERVE	60027 X	SS 485

RECEIVED
B.L.M. AZ STATE OFFICE

AUG 15 1983

7:45 A.M.
PHOENIX, ARIZONA

1983 assess.
○ - not on computer
X - on computer

Statement of Labor Performed and Improvements Made

ARIZONA,
County of Mohave } ss.

[Signature] being duly sworn, deposes and says that he is a citizen of the United States and more than twenty-one years of age, and resides at GSS Ridgecrest in Mohave County, State of Arizona, and is personally acquainted with the mining claim known as

Book	Page

SEE ATTACHED EXHIBIT-1

mining claim, situate in WAILAPAI Mining District, County of Mohave, State of Arizona; that between the 1ST day of SEPT A. D. 1982, and the 1ST day of JUNE A. D. 1983, at least PER CLAIM dollars worth of work and improvements were done and performed upon said claim, not including the location work of said claim.

Such work and improvements were made by and at the expense of Mountain STATES Resource Development Inc.

owner of said claim for the purpose of complying with the laws of the United States pertaining to assessment of annual work and EMPLOYEES of M.S.R.D. and, PART Douglas Inc., ART Hall, J.R. TROTT, Employees of Deep Miners Company

were the men employed by said owner and who labored upon said claim, did said work and improvements, the same being as follows, to-wit:

- Use of Heavy Equipment, Road Construction
- Builders of Drill Pad Locations
- Drilling for Ore Vein Samples & Locations
- Surface Ore Grading - Sampling - Testing

Subscribed and sworn to before me this 1 day of July, A. D. 1983.

(My commission expires Jan. 9, 1985) [Signature] Notary Public

Filed and recorded at request of MICHAEL DIVICOLE

, A. D. 19 , at o'clock M., Book

Proof of Labor, pages , Records of Mohave County, Arizona.

By Deputy Recorder County Recorder

Page

Fee # 83 24870

RECEIVED
B.L.M. AZ STATE OFFICE
AUG 4 - 1983
07:45 A.M.
PHOENIX, ARIZONA

Recorded in Official Records
of Mohave County, Arizona
JUL 1 1983 - 11 05 AM
Joan McCall, Recorder

\$ 500
100 1 of 2

BOOK 941 PAGE 437

EXHIBIT 1

<u>NAME OF CLAIM</u>	<u>RECORDED BOOK</u>	<u>PAGE</u>
MONITOR	4-B	125
MONITOR EXTENSION	4-B	126
MONITOR No. 1	4-B	148
MONITOR No. 3	4-B	152
MONITOR No. 4	4-B	153
MONITOR No. 5	4-B	149-150
MONITOR No. 6	4-B	154
MONITOR No. 7	4-B	155-156
KING FRACTION	577	742
ORO FIND	SS	486
NIWOT	W	679
GREEN LINNET	SS	492-493
MONTREAL	SS	483
BLACK METAL	SS	503
COPPER KING	SS	494
GOLD RESERVE	SS	485

RECEIVED
B.L.M. AZ STATE OFFICE

AUG 4 - 1983

07.45 A.M.
PHOENIX, ARIZONA

JUL 25 1983

07.45 A.M.
PHOENIX, ARIZONA
PAGE

EXHIBIT 1

<u>NAME OF Claim</u>	<u>Book</u>	<u>RECORDED</u>	<u>PAGE</u>
MONITOR 60032	4-B		125
MONITOR EXTENSION 60033	4-B		126
MONITOR No. 1 60034	4-B		148
MONITOR No. 3 60035	4-B		152
MONITOR No. 4 60036	4-B		153
MONITOR No. 5 60037	4-B		149-150
MONITOR No. 6 60038	4-B		154
MONITOR No. 7 60039	4-B		155-156
KING FRACTION- 60858 ✓	577		742
ORO FIND 60031	SS		486
NIWOT 60030	W		679
GREEN LINNET 60028	SS		492-493
MONTREAL 60029	SS		483
BLACK METAL 60025	SS		503
COPPER KING 60026	SS		494
GOLD RESERVE 60027	SS		485

STATE OF ARIZONA,
County of MOHAVE

I hereby certify that the within instrument was filed and recorded
JUN 29 1982 - 1 05 PM 1982, at _____ M.

for Book No. _____, Page s 71-72, at the request of

IN BOOK 840 OF OFFICIAL RECORDS

When recorded mail to:

Witness my hand and official seal.



W. W. McCall
County Recorder
B. Sturchevan
Deputy Recorder

60030-39
60025-28
60858-55428
Fee No. PROOFED
INDEX P of L
82-32787
MICROFILMED

Fee: \$ 3.00

AFFIDAVIT OF PERFORMANCE OF ANNUAL WORK

RECEIVED
B.L.M. AZ STATE OFFICE
OCT 13 1982
07:45 A.M.
PHOENIX, ARIZONA

updated me

State of Arizona }
County of Mohave } ss

1. J.B. Davis Name
P.O. Box 36446 Address
Tucson, AZ 85740 City State Zip

being duly sworn according to law deposes and says that they are a citizen of the United States more than eighteen years of age and that all of the facts set forth in this affidavit are true and correct according to the best of their knowledge, information and belief.

2. That they are personally acquainted with the mining claim named as per the attached situate in the Wallapai Mining District, Mohave County, Arizona, the location of which is recorded in the office of the County Recorder of that County in Book _____, Page _____. Notice of location is posted in Section _____, Township _____, Range _____, G&SRB&M.

3. That between the dates of 1 Sept. 81 and 1 June 82 at least Two Hundred Thousand (\$ 200,000.00) dollars worth of work and improvements were done and performed upon this claim not including location work.

4. The work and improvements were made by and at the expense of Mountain States Resource Development, Inc., owners of the mine for the purpose of complying with the laws of the United States pertaining to assessments or annual work.

5. Employees of MSRD, HM. Coggin, A. Christen, and Employees of Cimetta Engr. & Constr. were the names of the persons employed by the owner who labored to do the work and improvements.

6. The work and improvements done were Sampling of Dumps, Metallurgical testing, Construction of Roads, Open Pit Mining, Construction of Metallurgical Treating Facilities, and Treatment of Mined Ores

Dated 17 June 82

[Signature]
Signature

Subscribed to and sworn before me, a Notary Public, this 17 day of June 1982, by _____

My Commission expires My Commission Expires June 30, 1983

[Signature]
Notary Public

EXHIBIT 1

NAME OF CLAIM

RECORDED

	<u>Book</u>	<u>Page</u>
Monitor	4-B	125
Monitor Extension	4-B	126
Monitor No. 1	4-B	148
Monitor No. 3	4-B	152
Monitor No. 4	4-B	153
Monitor No. 5	4-B	149-150
Monitor No. 6	4-B	154
Monitor No. 7	4-B	155-156
King Fraction	577	742
Gro Fino	SS	486
Niwot	W	679
Green Linnet	SS	492-493
Montreal	SS	483
Black Metal	SS	503
Copper King	SS	494
Gold Reserve	SS	485

RECEIVED
B. L. M. AZ STATE OFFICE

OCT 15 1982

07:45 A. M.
PHOENIX, ARIZONA

RECEIVED

JUL 15 1982

C. E. C.

BOOK 840 PAGE 72

AFFIDAVIT OF LABOR PERFORMED AND IMPROVEMENTS MADE

AMC 60025-39 JUN 10 1981

STATE OF ARIZONA,)
County of Mohave) ss

AMC 60858

7:45 A.M.
PHOENIX ARIZONA

updated
RP

Pet

George B. McDevitt being duly sworn, deposes

says that he is a citizen of the United States and more than 21 years of age, and resides at 712 East Peale St in Kingman, Mohave

County, State of Arizona, and is personally acquainted with the mining claim known as King Fraction AMC 60858 Book 577 Page 742

ORD FIND AMC 60031 Book 55 Page 486

NIWOT AMC 60028 Book W Page 679

GREEN LINNET AMC 60028 Book 55 Page 492-493

MONTREAL AMC 60029 Book 55 Page 483

BLACK METAL AMC 60025 Book 55 Page 503

COPPER KING AMC 60026 Book 55 Page 494


GOLD RESERVE AMC 60027 Book 55 Page 485

mining claim S, situate in Walapai Mining District, County of Mohave, State of Arizona; that between the 1st day of JAN, A.D. 1981, and the 1st day of JUNE, A.D. 1981, at least \$100.00

On each claim dollars worth of work and improvements were done and performed upon said claim, not including the location work of said claim. Such work and improvements were made by and at the expense of Golconda Chem. Co. & Fischer-Watt Mining Co. owner of said claim for the purpose of complying with the laws of the United States pertaining to assessment of annual work and George B. McDevitt, Nick Glatkowski, Perry Durning, Fred Haynes, Dennis Dechenne

were the men employed by said owner S and who labored upon said claim, did said work and improvements, the same being as follows, to-wit:

- Geo-Chem. Analysis
- Re-monumentation of claims (Vandals removed 4'x4'x4' Claim Cors)
- Access Rd. work to Enable Engrs & Geologists to do their work
- Working in Prosperity Tunnel



George B. McDevitt
Subscribed and sworn to before me this 9th day of June

Karen G. Hamilton
Notary Public

(My commission expires My Commission Expires Dec. 27, 1984)

Filed and recorded at request of George B. McDevitt
JUN 9 1981 - 8:00 AM A.D. 1981, at 8:00 o'clock M., Book 720
of official records, pages 484, Records of Mohave County, AZ.

JOAN McCALL
County Recorder 300

By B. Burchette
Deputy Recorder

81-20072

JUN 10 1981

STATE OF ARIZONA,)
County of Mohave) ss

George B. McDevitt being duly sworn, deposes and says that he is a citizen of the United States and more than 21 years of age, and resides at 712 East Beale St in Kingman, Mohave County, State of Arizona, and is personally acquainted with the mining claim known as

RET-

- MONITOR AMC 60032 Book 4-B Page 125
- MONITOR EXTENSION AMC 60033 Book 4-B Page 126
- MONITOR No 1 AMC 60034 Book 4-B Page 148
- MONITOR No 3 AMC 60035 Book 4-B Page 152
- MONITOR No 4 AMC 60036 Book 4-B Page 153
- MONITOR No 5 AMC 60037 Book 4-B Page 149-150
- MONITOR No 6 AMC 60038 Book 4-B Page 154
- MONITOR No 7 AMC 60039 Book 4-B Page 155-156

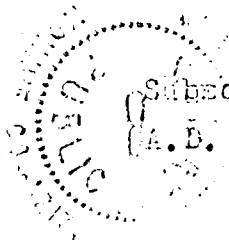
mining claim 5, situate in Wakapai Mining District, County of Mohave, State of Arizona; that between the 1st day of January, A.D. 1981, and the 1st day of JUNE, A.D. 1981, at least \$ 100.00

on each claim dollars worth of work and improvements were done and performed upon said claim, not including the location work of said claim. Such work and improvements were made by and at the expense of Gokonda Chem Co. & Fischer-Watt Mining Co. owner of said claim for the purpose of complying with the laws of the United States pertaining to assessment of annual work and George B. McDevitt, Nick Glotkowski, Perry Durning, Fred Haynes, Dennis

were the men employed by said owner and who labored upon said claim, did said work and improvements, the same being as follows, to-wit:

Dechemne

- Working in Prosperity Tunnel
- Geo-Chem Analysis
- Remoimentation of Vandalized Corners
- Access Road Work - (Enable Engrs &
- Geologists Access to their Geo Chem
- Points



Subscribed and sworn to before me this 9 day of June, A.D. 1981!

George B. McDevitt
Colman Cave
Notary Public

(My commission expires My Commission Expires May 3, 1983)

Filed and recorded at request of George B. McDevitt
JUN 9 1981 - 11 05 AM A.D. 1981, at o'clock M., Book 720
of official records, pages 502, Records of Mohave County, AZ.

JOAN McCALL
County Recorder 300

E. L. Cave
Deputy Recorder

81 20087

AMC 60858

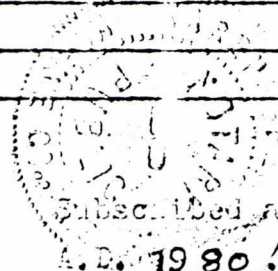
STATE OF ARIZONA,)
County of Mohave) ss

George B. McDevitt being duly sworn, deposes and says that he is a citizen of the United States and more than 21 years of age, and resides at 712 E. Beale St. in Kingman Ariz 86401

claims known as <u>King Fraction (AMC 60858)</u>	Book <u>577</u>	Page <u>742</u>
<u>ORF NO (Amended) AMC 60031</u>	Book <u>55</u>	Page <u>486</u>
<u>NINOT " AMC 60030</u>	Book <u>W</u>	Page <u>679</u>
<u>Green Linnet " AMC 60028</u>	Book <u>55</u>	Page <u>492-493</u>
<u>Montreal " AMC 60029</u>	Book <u>55</u>	Page <u>483</u>
<u>Black Metal " AMC 60025</u>	Book <u>55</u>	Page <u>503</u>
<u>Copper King " AMC 60026</u>	Book <u>55</u>	Page <u>494</u>
<u>GOLD RESERVE " AMC 60027</u>	Book <u>55</u>	Page <u>485</u>

mining claim s, situate in Walapai Mining District, County of Mohave, State of Arizona; that between the 1st day of January A.D. 1980, and the 25th day of August A.D. 1980, at least \$800⁰⁰ (eight \$100⁰⁰ one hundred per claim) dollars worth of work and improvements were done and performed upon said claim, not including the location work of said claim. Such work and improvements were made by and at the expense of Golconda Chem. Co., Box 1190, Kingman, Ariz 86401 owner s of said claim for the purpose of complying with the laws of the United States pertaining to assessment of annual work and C.G. Patterson, J.C. Wilson, Midge McDevitt, Nick Glatkowski & G.B. McDevitt were the men employed by said owner s and who labored upon said claim, did said work and improvements, the same being as follows, to-wit:

- Grading of Roads w/ motor patrol, Repairing Rds (Re: Removal)
- upgrading mainmentation of claims
- Drainage around Portal Peach Tunnel & Portals of Prosperity & other Tunnels



George B. McDevitt
Subscribed and sworn to before me this 28 day of August A.D. 1980.
Karen Gemblerton
Notary Public

(My commission expires My Commission Expires Dec. 27, 1980)

Filed and recorded at request of George B. McDevitt
AUG 28 '80 - 3 45 PM A.D. 1980, at o'clock M., Book 654
of official records, pages 556, Records of Mohave County, AZ.

Karen Gemblerton
Deputy Recorder

JOAN McCALL
ARIZONA STATE OFFICE
County Recorder & LAND MANAGEMENT
3.00
SEP 5 1980
7:45 A.M.
PHOENIX, ARIZONA

80-28549

Recd. 1480-2-11-81-ES

60033-
60039
ackn. 480
10-27-80-
updated 10/31/80
60858

RLA

STATE OF ARIZONA,)
County of Mohave) ss

George B. McDevitt being duly sworn, deposes and says that he is a citizen of the United States and more than 21 years of age, and resides at 72 East Peak St., in Kingman, Mohave

- claim known as AMC 60032 MONITOR Book 4-B Page 125
- MONITOR EXTENSION AMC 60033 Book 4-B Page 126
- MONITOR N°1 AMC 60034 Book 4-B Page 148
- MONITOR N°3 AMC 60035 Book 4-B Page 152
- MONITOR N°4 AMC 60036 Book 4-B Page 153
- MONITOR N°5 AMC 60037 Book 4-B Page 149-150
- MONITOR N°6 AMC 60038 Book 4-B Page 154
- MONITOR N°7 AMC 60039 Book 4-B Page 155-156

mining claims, situate in WALAPAI Mining District, County of Mohave, State of Arizona; that between the 1st day of January A.D. 1980, and the 26th day of August A.D. 1980, at least \$800.00

(\$100.00 per claim) dollars worth of work and improvements were done and performed upon said claim, not including the location work of said claim. Such work and improvements were made by and at the expense of GOLCONDA CHEM. CO, Box 1190 Kingman, Ariz

owners of said claim for the purpose of complying with the laws of the United States pertaining to assessment of annual work and G. G. Patterson, J. C. Wilson, Nick Glotkowski, Midge McDevitt & G. B. McDevitt were the men employed by said owners and who labored upon said claim, did said work and improvements, the same being as follows, to-wit:

Grading Roads with Motor Grader, Re monumentation and painting Corner stakes, Removal of Excess debris by hand on upper Golconda

ARIZONA STATE OFFICE
BU. LAND MANAGEMENT

SEP 5 1980

7:45 A.M.
PHOENIX, ARIZONA

Subscribed and sworn to before me this 28th day of August A.D. 1980.

Clairan Coe
Notary Public

(My commission expires _____ My Commission Expires May 6, 1983)

Filed and recorded at request of George McDevitt AUG 28 '80 - 8:00 AM A.D. 1980, at _____ o'clock _____ M., Book 654 of official records, pages 374, Records of Mohave County, AZ.

JOAN McCALL
County Recorder 300

By Clairan Coe
Deputy Recorder
80-28439

ackn 480-10/27/80-8

Affidavit of Labor Performed and Improvements Made

SEP 17 1970
10:00 A.M.

STATE OF ARIZONA,
County of Mohave

PHOENIX, ARIZONA

George B. McDevitt being duly sworn, deposes and

says that he is a citizen of the United States and more than twenty-one years of age, and re-
sides at 712 E Beale St. in Kingman, Mohave

County, State of Arizona, and is personally acquainted with the mining claim known as

<u>Monitor</u>	Book <u>4-B</u>	Page <u>125</u>
<u>Monitor Ext.</u>	Book <u>4-B</u>	Page <u>126</u>
<u>Monitor No 1</u>	Book <u>4-B</u>	Page <u>148</u>
<u>Monitor No 3</u>	Book <u>4-B</u>	Page <u>152</u>
<u>Monitor No 4</u>	Book <u>4-B</u>	Page <u>153</u>
<u>Monitor No 5</u>	Book <u>4-B</u>	Page <u>149-150</u>
<u>Monitor No 6</u>	Book <u>4-B</u>	Page <u>154</u>
<u>Monitor No 7</u>	Book <u>4-B</u>	Page <u>155-156</u>
	Book _____	Page _____

mining claim 3, situate in Walapai Mining District, County of Mohave, State of
Arizona; that between the 1st day of January A. D. 1979,

and the 30th day of Aug A. D. 1979, at least 1600⁰⁰

\$200⁰⁰ (100⁰⁰ per claim) dollars worth of work and improve-
ments were done and performed upon said claim, not including the location work of said claim.

Such work and improvements were made by and at the expense of

GOLCONDA CHEMICAL CORP. (Arizona)

owner S of said claim for the purpose of complying with the laws of the United States per-
taining to assessment of annual work and George B McDevitt, Ken
Kewerley, J.G Wilson, JASPER Hagen

were the men employed by said owner S and who labored upon said claim, did said work and
improvements, the same being as follows, to-wit:

- Drilling & Blasting Roadcuts on
- Claims.
- Reamping Old Bridge near old
- Camp site
- Opening up Prosperity Tunnel
- Re making & Re monumentation

Subscribed and sworn to before me this 31 day of August, A. D. 1979.
My Commission Expires May 6, 1983

Clarence Paul
Notary Public

(My commission expires _____)

Filed and recorded at request of George McDevitt
AUG 31 1979 9:25 PM, A. D. 19____, at _____ o'clock _____ M., Book 569

OF OFFICIAL RECORDS, pages _____ 328 _____, Records of Mohave County, Arizona.

By Paul Staffer
Deputy Recorder

JOAN McCALL
County Recorder

Send to:
G.B. McDevitt
712 E. Beale St
Kingman, Ariz
86401

INDEXED P of L 3.00
79-29062
PROOFED

RECEIVED
B.L.M. AZ STATE OFFICE

A O C 60025

SEP 1 10 00 A.M.
PHOENIX ARIZONA

Affidavit of Labor Performed and Improvements Made

STATE OF ARIZONA,
County of Mohave } ss.

George B. McDevitt being duly sworn, deposes and says that he is a citizen of the United States and more than twenty-one years of age, and resides at 712 E Beale St. in Kingman, Mohave County, State of Arizona, and is personally acquainted with the mining claim known as

<u>Oro Fino</u>	<u>Amended</u>	Book	<u>55</u>	Page	<u>426</u>
<u>Nivrot</u>	<u>"</u>	Book	<u>W</u>	Page	<u>679</u>
<u>Green Lijnet</u>	<u>"</u>	Book	<u>55</u>	Page	<u>492-493</u>
<u>King Fraction</u>	<u>"</u>	Book	<u>55</u>	Page	<u>553</u>
<u>Montreal</u>	<u>"</u>	Book	<u>55</u>	Page	<u>483</u>
<u>Black Metal</u>	<u>"</u>	Book	<u>55</u>	Page	<u>503</u>
<u>Copper King</u>	<u>"</u>	Book	<u>55</u>	Page	<u>494</u>
<u>Gold Reserve</u>	<u>"</u>	Book	<u>55</u>	Page	<u>481</u>
		Book		Page	

mining claim S, situate in Wolapai Mining District, County of Mohave, State of Arizona; that between the 1st day of January A. D. 1977, and the 30th day of Aug. A. D. 1979 at least \$800.00

(\$100.00 per claim) dollars worth of work and improvements were done and performed upon said claim, not including the location work of said claim. Such work and improvements were made by and at the expense of

GOLCONDA CHEMICAL Corp. (Arizona) owner S of said claim for the purpose of complying with the laws of the United States pertaining to assessment of annual work and George B. McDevitt, Ken Lowellm, J.C. Wilson, Jasper Hagen

were the men employed by said owner S and who labored upon said claim, did said work and improvements, the same being as follows, to-wit:

- Drilling & Blasting Road cuts on claims
- Road Main Trench
- Revamping Old Bridge near Camp (old)
- Opening up Prosperity Tunnel
- Recommencing & Restaking Claims

Subscribed and sworn to before me this 31 day of August, A. D. 1979.
My Commission Expires May 6, 1983
(My commission expires _____)
Clarence Lane Notary Public

Filed and recorded at request of George McDevitt
AUG 31 1979 3 15 PM, A. D. 19____, at _____ o'clock _____ M., Book 569

OF OFFICIAL RECORDS, pages 329, Records of Mohave County, Arizona.

By Carol Skupper Deputy Recorder

JOAN McCALL County Recorder

Send to
G B McDevitt
712 Beale St
Kingman, Ariz
86401

MICROFILMED PROOFED 3.00
RECORDED P OF L
79-29063

RECEIVED
B.L.M. AZ STATE OFFICE

AUG 6 1979

10:00 A.M.
PHOENIX, ARIZONA

RECEIVED
B.L.M. AZ STATE OFFICE

AUG 31 1979

10:00 A.M.
PHOENIX, ARIZONA

GOLOONIA CHEMICALS CORPORATION

Kingman, Arizona

P. O. Box 1190

AFFIDAVIT OF LABOR PERFORMED AND IMPROVEMENTS MADE

September 5, 1978

State of Arizona) ss
County of Mohave)

C. G. Patterson, being duly sworn, depose and says that he is a citizen of the United States of America, more than 21 years of age, and resides in Chloride in Mohave County, state of Arizona, and is personally acquainted with the following mining claims known as:

Monitor	Book 4-B page 125	One Pine (assessed)	Book 55 page 456
Monitor Extension	4-B 126	Nivot	" 679
Monitor No. 1	4-B 148	Green Magnet	SS 492-493
Monitor No. 2	4-B 152	King Fraction	SS 552
Monitor No. 3	4-B 153	Montreal	SS 453
Monitor No. 4	4-B 149-150	Black Metal	SS 503
Monitor No. 5	4-B 154	Copper King	SS 4
Monitor No. 6	4-B 155-156	Gold Reserve	SS 435

and that, between July 1, 1978 and August 31, 1978, more than \$1,500.00 (sixteen hundred dollars) labor and assessment work were performed upon said 16 claims, not including location work on said claims. Such work was done by and at the expense of Goloonia Chemicals Corporation (and Arizona corporation).

The work done on said claims includes dozer and loader work, to improve access roads, re-tiling one set of timbers at the peach tunnel portal, and mucking and tramping 1800' feet of clean-out of saw tunnel. Said work and improvements was done by C. G. Patterson, J. C. Wilson, and Jasper Hayes. All of the above mentioned 16 claims are contiguous and all are benefited and developed from the work done.

Subscribed and sworn to by C. G. Patterson

C. G. Patterson
C. G. Patterson

Before me this 13th day of Sept, 1978

John Poff
John Poff
Notary Public

My Commission expires _____
By Commission Expires Jan 9, 1982

Filed at the request of C. G. Patterson _____, 1978 at _____ o'clock

Book _____ OF OFFICIAL RECORDS, page (s) _____ Records of Mohave County, Arizona
Issued P. of L.

78-27423 PROOTED

Ret PO Box 37
Chloride, AZ 86431

John Poff
John Poff
300

400-1-502

NOTICE!!

These documents have been scanned!

Do not place un-scanned documents beneath this notice!

Do not remove this notice from this file!

GPO Jacket No. 560-102
Print Order 61549
Rise Business Services, LLC
Job=AZ15 9/17/2019



Box Number= AZ15256



Claim Begin-End: AMC060025-AMC060039

5 Miscellaneous



AZ15256-8 AMC058298-AMC060025

Authorized Date05/19/2006

Instructions to AccountsAZ BLM REFUND \$2750 TO CHAPMAN WOOD & GRISWOLD INC.
FOR DUPLICATE PAYMENT OF 2006 MAINTENANCE FEES ON 22
MINING CLAIMS RECEIPT #1124683

Login ID2393

Entry Date05/19/2006

Total Amount\$2,750.00

Rod:

8/22/05

I came across this document for maintenance fee payments. When I began to enter them into LR-2000 as a Mass Action, I got an error reading for several of the claims. As I ran a query on the receipt number, I found that AMC 60025-60039; 60858; 331685-331688; and 335422-335423, (22 claims) have already been entered under receipt #1124683. The date of the receipt was 8/8/05. I don't know who paid for these claims, but you were the one who entered the data into the system for the above mentioned claims.

Therefore, I just entered the remainder of the listed claims for which payment was received on 8/16/2005 using Receipt #1130134. As you can see by the query I ran for Receipt #1130134 that there are 10 claims listed. I have printed up both queries so that you can get an idea of what I am talking about.

I mentioned it to Mary already, and she said that maybe you could write a letter to the claimant telling them that double payment was made on the following 22 claims: AMC 60025-60039; 60858; 331685-331688; and 335422-335423. I'll leave it up to you and Mary to decide who will write the letter, etc.

Thanks,
Pauline B.

March 30, 2005

Mr. Dan Jacobs the owner of the attached mining claims called today and he said he sent in a QCD in 2003 requesting to change the owner/name of the attached claims.

He requested they be changed from: GOLDCONDA RES INC

To: GOLDCONDA RES CORP

As to date, the mining claims are still listed under GOLDCONDA RES INC

Could someone please follow up with this request for the IAC folks does not have transaction processing access?

Thank you,

Tina Marie

NOTICE!!

These documents have been scanned!

Do not place un-scanned documents beneath this notice!

Do not remove this notice from this file!

GPO Jacket No. 560-102
Print Order 61549
Rise Business Services, LLC
Job=AZ15 9/17/2019



Box Number= AZ15256



Claim Begin-End: AMC060025-AMC060039

6 Location Notices-Amendments and Supporting Documents



AZ15256-8

AMC058298-AMC060025

UNITED STATES

DEPARTMENT OF THE INTERIOR

BUREAU OF LAND MANAGEMENT

Form 1370-20
(November 1967)

No. 947650

RECEIVED 09-06-79 DATE

L.M. AZ STATE OFFICE

Serial Numbers will be assigned later PARENT SERIAL NUMBER

Arizona State Office
2400 Valley Bank Center
Phoenix, Arizona 85073

SEP 17 1979

10:00 A.M. Mining Claim Location Notices(15): Oro Fino et al SUBJECT

PHOENIX, ARIZONA

APPLICANT:
Golconda Chemicals Corp.
P.O. Box 1190
Kingman, AZ 86401

REMITTER IF DIFFERENT THAN APPLICANT:
Robert S. Ray
710 Rodeo Rd.
Fullerton, CA 92632

PURPOSE		AMOUNT	
FILING FEE EARNED	INFORMATION IN THIS COLUMN IS FOR OFFICE USE ONLY. 14X6875(11)		75.00
ADVANCE FILING FEE AND/OR RENTAL			
			5.00

REFER TO THE ABOVE CASE SERIAL NUMBER IN ALL CORRESPONDENCE.

PLEASE INFORM THIS OFFICE OF ANY CHANGE IN ADDRESS

NOTE: This notice is a receipt for monies paid the United States. If these monies are for required fees in connection with your application to lease, purchase, enter, or otherwise acquire an interest in public lands or resources, this receipt is not an authorization to utilize the land applied for and it does not convey any right, title or interest in the land for which application is made.

RECEIVED

Corrected AMENDED NOTICE OF MINING LOCATION.
LODE CLAIM.

Black Metal

*7-7-80
of 503*

TO ALL WHOM IT MAY CONCERN:

This Mining Claim, the name of which is the Black Metal Mining Claim, situate on lands belonging to the United States of America, and in which there are valuable mineral deposits, was entered upon and located for the purposes of exploration and purchase by Union Basin Mining Company, a corporation organized and existing under and by virtue of the laws of the State of

Not
reproducible
etc

A MC

60025

504

Arizona, as mentioned, in the 5th day of March, 1913.

The length of this claim is fourteen hundred twenty four feet, and the width is eight hundred eighty six and 56/100 feet on the westerly side, and three hundred thirty three and 44/100 feet on the easterly side, and the surface boundaries of the claim, together with three hundred feet on each of the northwesterly side, and one hundred sixty four and 76/100 feet on each of the southeasterly side of the surface grounds of the center of said claim. The general course of the lode deposit and premises is from the northwest to the southeast.

The claim is situated and located in the Wallara Mining District, in Mohave County, in the State of Arizona, about 400 feet southwesterly from the east corner of Section 6, Township 22 North, Range 17 West of the 1st P.M. to corner No. 1.

The surface boundaries of the claim are marked upon the ground as follows: Beginning at corner No. 1; thence N.E. corner of Section 6, T. 22 N., R. 17 W., S. 1 & S. 2, E. & W., bears S. 51°55'30" E. 400.43 feet, thence running S. 24°30' W. 140 feet to corner No. 2; thence S. 65°10' W. 300 feet to N.W. end center, thence S. 65°10' W. 164.76 feet to corner No. 3; thence S. 24°30' E. 140 feet to corner No. 4; thence N. 65°10' E. 164.76 feet to S.E. end center, thence N. 65°10' E. 300 feet to corner No. 1, the place of beginning.

All done under the provisions of Chapter Six, of Title XXXII, of the Revised Statutes of the United States, and of Chapter 2, of Title 24, of the Revised Statutes of Arizona of 1913.

This is an Amended Location Notice of the Black Metal Mining Claim, located by Owen McNeely on the 20th day of November 1909, and recorded in Book 22 of Records of Mines, at page 634, in the office of the county recorder of the aforesaid county of Mohave, to which reference is hereby made, and this amended location notice is made and posted without waiver of any previous claims, and to correct any errors in the description in the said original location notice, and to secure all abandoned or forfeited overlapping claims.

Dated and posted in the ground this 5th day of March 1913.

Attest:

S. E. Guthrey

MINER BASIN MINING COMPANY,
by John C. Williams, Jr.

Filed and Recorded at Request of Miner Basin Mining Co., March 25th, 1913 at the office of the County Recorder of Mohave County, Arizona.

J. C. Williams, Jr.
John C. Williams, Jr.
John C. Williams, Jr.

MINER BASIN MINING COMPANY
MINE CLAIM

ALL RIGHTS RESERVED

This mining claim is a part of the...

Alconda Chem. Co.
12 E. Beale St.,
Kingman, Ariz. 86401



U.S. Dept. of Interior
Bureau Land Management, Ariz State Office
2400 Valley Bank Center
Phoenix, Ariz. 85073

95 18

To All Whom It May Concern:

This Mining Claim, the name of which is the

Blac Letal

Mining Claim, situate on lands belonging to the United States of America, and in which there are valuable, mineral deposits, was entered upon and located for the purpose of exploration and purchased by Owen McNelly

(Locator must insert either "a citizen of the United States," or "who has declared his intention to become a citizen of the United States.")

the undersigned, on the 20th day of November, 1909.

The length of this claim is fifteen hundred 1500 feet, and 9 claim four hundred feet, in a South easterly direction, and Eleven hundred feet in a north westerly direction from the center of the discovery shaft, at which this notice is posted, lengthwise of the claim, together with three hundred feet in width of the surface grounds, on each side of the center of said claim. The general course of the lode deposit and premises is from the South East to the north west

The claim is situated and located in the Malapi Mining District, in Mohave County, in the Territory of Arizona, about nine hundred feet in an Easterly direction from the Prosperity and Old Platta Miners Claims Patented and is a relocation of abandoned ground.

RECEIVED B.L.M. AZ STATE OFFICE

NOV 16 1979

10:00 A.M. PHOENIX, ARIZONA

The surface boundaries of the claim are marked upon the ground as follows: Beginning at

1 Monument of stone at a point in a South Easterly direction four hundred feet from the discovery shaft (at which this notice is posted), being in the center of the South East end line of said claim; thence North East three hundred feet to a monument of stone being the North east corner of said claim; thence North west fifteen hundred feet to a monument of stone being at the North west corner of said claim; thence South west three hundred feet to a monument of stone at the center of the North west end of said claim; thence South west three hundred feet to a monument of stone being at the South west corner of said claim; thence South East fifteen hundred feet to a monument of stone being at the South East corner of said claim; thence North East three hundred feet to the place of beginning.

All done under the provisions of chapter Six, of Title XXXII, of the Revised Statutes of the United States, and an Act of the General Assembly of Arizona, entitled "An Act to revise and Codify the Laws of the Territory of Arizona," approved March 16th, 1901.

Dated and posted on the ground this 20th day of November, 1909.

Locator Owen McNelly

Filed and recorded at request of Owen McNelly Nov 29 A. D. 1909, at 9 o'clock of 9 M. in Book E E at Page 637 R.A. Robertson County Recorder.

Amc 60025

COPPER KING

AMENDED NOTICE OF LOCATION OF MINING CLAIM

A MC 6002-6

7-7-80
AF

TO ALL WHOM IT MAY CONCERN:

This Mining Claim, the name of which is the COPPER KING Mining Claim, situate on lands belonging to the United States of America, and in which there are valuable mineral deposits, was entered upon and located for the purposes of exploration and purchase by Union Basin Mining Company, a corporation organized and existing under and by virtue of the laws of the State of Arizona, the undersigned, on the 5 day of March, 1918.

The length of this claim is Fifteen Hundred (1500) feet, and we claim Fourteen Hundred Ninety-five in a northwesterly direction and Five (5) in a southeasterly direction from the center of the discovery shaft, at which this notice is posted, lengthwise of the claim, together with three hundred (300) feet in width of the surface grounds on the easterly side of the center of said claim and two hundred sixty seven (267) feet on the westerly side of the center of said claim. The general course of the lode deposit and premises is from the northwest to the southeast.

The claim is situated and located in the Wallapai Mining District, in Mohave County, in the State of Arizona, about 139.34 feet southwesterly from the northeast corner of Section 6, Township 22 North, Range 17 West, of the G. & S. R. B. & M. to corner No. 1.

The surface boundaries of the claim are marked upon the ground as follows: Beginning at Corner No. 1; whence N. E. Corner Section 6, T. 22 N., R. 17 W., G. & S. R. B. & M. bears N. 47°34'10" E., 139.34 feet; running thence S. 31°33'40" E. 1500 feet to Corner No. 2; thence S. 61°50' W. 300 feet to S. E. end center, thence S. 61°50' W. 267 feet to Corner No. 3; Thence N. 31°33'30" W. 1500 feet to corner No. 4; thence N. 61°50' E. 267 feet to N.W. end center; thence N. 61°50' E. 300 feet to corner No. 1, the place of beginning.

All done under the provisions of Chapter Six, of Title XXXI, of the Revised Statutes of the United States, and of Chapter I, of Title 34, of the Revised Statutes of Arizona of 1913.

This is an Amended Location Notice of the Copper King Mining Claim, located by Owen McNeely and Walter Brown on the 1st day of January, 1906, and recorded in Book W of Records of Mines, at page 332, in the office of the County Recorder of the aforesaid county of Mohave to which reference is hereby made, and this amended location notice is made and posted without waiver of any previous rights, but to correct any errors in the description in the said original location notice, and secure all abandoned or forfeited overlapping claims.

Dated and posted on the ground this 5 day of March, 1918.

Attest:
S. E. Guthrey.

UNION BASIN MINING COMPANY,
By John D. Wanvig, Jr.,

Filed and Recorded at Request of Union Basin Mining Co., March 11th A.D. 1918 at nine o'clock A.M. in Book 55 of Mines Pages 494, Records of Mohave County, Arizona.

H. L. Underwood,
County Recorder.
By H. F. Williams,
Deputy Recorder.

RECEIVED
B.L.M. AZ STATE OFFICE

AUG 31 1979

10:00 A.M.
PHOENIX, ARIZONA

MAP FILED IN A MC 60025

MINERAL CLAIM.

To All Whom It May Concern:

This Mining Claim, the name of which is the Copper King

Mining Claim, situate on lands belonging to the United States of America, and in which there are valuable mineral deposits, was entered upon and located for the purpose of exploration and purchase by O. McNeely and Walter Brown

the undersigned citizen, on the First day of January 1906

The length of this claim is Fifteen Hundred (1500) feet, and we claim Fifteen Hundred 1500 feet in a North westerly direction, ~~used~~

~~feet in a~~ ~~direction~~ from the center of the discovery shaft, at which this notice is posted, lengthwise of the claim, together with Three Hundred (300) feet in width of the surface grounds, on each side of the center of said claims.

The general course of the lode deposit and premises is from South East to North West

The claim is situated and located in the Walipya Mining District, in Mohave County, in the Territory of Arizona, about half mile in a Easterly direction from The Ora Platta and Mariposa Mining Claim and is the North western extension of Black Foot Mine

The surface boundaries of the claim are marked upon the ground as follows: Beginning at a monument of stone at a point ~~in~~ ~~direction~~ ~~feet~~

~~from the discovery shaft (at which this notice is posted), being~~ in the center of the South East end line of said claim;

thence East Three Hundred (300) feet to a monument of stone, being the South East corner of said claim; thence North West Seven Hundred and Fifty (750) feet to a monument of stone, at the center of the ~~side line of said claim; thence~~ Fifteen Hundred (1500) ~~Seven Hundred and Fifty (750)~~ feet to a

monument of stone, being at the North East corner of said claim; thence west Three Hundred (300) feet to a monument of stone at the center of the North West end of said claim; thence west

Three Hundred (300) feet to a monument of stone, being at the North West corner of said claim; thence South

East Fifteen Hundred (1500) ~~Seven Hundred and Fifty (750)~~ feet to a monument of stone, being at the center of the ~~side line of said claim; thence~~ Seven Hundred and Fifty (750)

feet to a monument of stone at the South West corner of said claim; thence East Three Hundred (300) feet to the place of beginning.

All done under the provisions of Chapter Six, of Title XXXII, of the Revised Statutes of the United States, and of an Act of the General Assembly of Arizona, entitled, "An Act Concerning Mines," approved March 2d, 1899, and March 16th, 1901, and all acts and parts of acts enacted up to and including the date of this location.

RECEIVED
B.L.M. AZ STATE OFFICE

Dated and posted on the ground this First day of January 1906

Owen McNeely,
Walter Brown.

NOV 16 1979

10:00 A.M.

PHOENIX, ARIZONA

Filed and recorded at the request of Walter Brown this 21st day

March A. D. 1906, at 4 o'clock 10 minutes P. M. Book N.P. 332

Thos. McNeely, County Recorder.

A MC

60027

AMENDED NOTICE OF MINING LOCATION
LODE CLAIM.

GOLD RESERVE

485

TO ALL WHOM IT MAY CONCERN:

This Mining Claim, the name of which is the GOLD RESERVE Mining Claim, situate on lands belonging to the United States of America, and in which there are valuable mineral deposits, was entered upon and located for the purposes of exploration and purchase by Union Basin Mining Company, a corporation organized and existing under and by virtue of the laws of the State of Arizona, the undersigned, on the 5 day of March, 1918.

The length of this claim is Thirteen Hundred Forty-seven and 40/100 (1347.40) feet, and we claim One Hundred Ninety (190) feet in a northwesterly direction and Eleven Hundred Fifty-seven and 40/100 (1157.40) feet in a southeasterly direction from the center of the discovery cut, at which this notice is posted, lengthwise of the claim, together with Fifteen (15) feet on the southwesterly and Three Hundred (300) feet on the northeasterly sides in width of the surface grounds. The general course of the lode deposit and premises is from the northwest to the southeast.

The claim is situated and located in the Wallapai Mining District, in Mohave County, in the State of Arizona, about 971.29 feet southeasterly from the $\frac{1}{4}$ corner between Sections ~~10 and 11~~ beginning.

All done under the provisions of Chapter Six, of Title XXXII, of the Revised Statutes of the United States, and of Chapter I, of Title 34, of the Revised Statutes of Arizona of 1913.

This is an Amended Location Notice of the Gold Reserve Mining Claim, located by Henry Lovin on the 1st day of January, 1907, and recorded in Book W of Records of Mines, at page 536, in the office of the county recorder of the aforesaid county of Mohave to which reference is hereby made, and this amended location notice is made and posted without waiver of any previous rights, but to correct any errors in the description in the said original location notice, and to secure all abandoned or forfeited overlapping claims.

Dated and posted on the ground this 5 day of March, 1918.

Attest:-
S. E. Guthrey.

UNION BASIN MINING COMPANY,
By John D. Wanvig. Jr.,

Filed and Recorded at Request of Union Basin Mining Co., March 11th A.D. 1918 at nine o'clock A.M. in Book SS of Mines Pages 485 - 486, Records of Mohave County, Arizona.

H. L. Underwood,
County Recorder.
By H. F. Williams,
Deputy Recorder.

MAP FILED IN A MC

60025

Claim Name

Gold Reserve

Serial Number

A MC 60027

RECEIVED
BLM. AZ STATE OFFICE

NOV 16 1979

10:00 A.M.
PHOENIX, ARIZONA

Notice of Mining Location.

MINERAL CLAIM.

To All Whom It May Concern:

This Mining Claim, the name of which is the

Gold Run.

Mining Claim, situate on lands belonging to the United States of America, and in which there are valuable mineral deposits, was entered upon and located for the purpose of exploration and purchase by

Henry Lavin

the undersigned citizen, on the

first day of *January* 190*7*

The length of this claim is Fifteen Hundred (1500) feet, and

1 claim *thirteen hundred (1300)*

feet in a *South Easterly* direction, and

Two hundred 200

feet in a *North Westerly* direction from the center of the discovery shaft, at which this notice is posted, lengthwise of the claim, together with Three Hundred (300) feet in width of the surface grounds, on each side of the center of said claims.

The general course of the lode deposit and premises is

South East to North West.

The claim is situated and located in the

Wahipi Mining District, in *Mohave*

County, in the Territory of Arizona, about

600 feet

in a *southerly*

direction from *Little Boy Mining claim and it a relocation of Wandaugh Ground.*

The surface boundaries of the claim are marked upon the ground as follows: Beginning at a monument of stone at a point in a

South Easterly direction *thirteen hundred (1300)* feet

from the discovery shaft (at which this notice is posted), being in the center of the

South East end line of said claim;

thence

East

Three Hundred (300) feet to a monument of stone, being the

South East corner of

said claim; thence

North West

Seven Hundred and Fifty (750) feet to a monument of stone, at the center of the

Fifteen hundred side line of said claim; thence

1070

Seven Hundred and Fifty (750) feet to a

monument of stone, being at the

North East corner of said claim; thence

West

Three Hundred

(300) feet to a monument of stone at the center of the

North West end of said claim; thence

West

Three Hundred (300) feet to a monument of stone, being at the

North West corner of said claim; thence

South

East Fifteen hundred side line of said claim; thence

~~Seven Hundred and Fifty (750) feet to a monument of stone, being at the center of the~~

1570

~~Seven Hundred and Fifty (750)~~

feet to a monument of stone at the

South West corner of said claim; thence

East

Three Hundred

(300) feet to the place of beginning.

All done under the provisions of Chapter Six, of Title XXXII, of the Revised Statutes of the United States, and of an Act of the General Assembly of Arizona, entitled, "An Act Concerning Mines," approved March 2d, 1899, and March 16th, 1901, and all acts and parts of acts enacted up to and including the date of this location.

Dated and posted on the ground this

first day of *January* 190*7*

RECEIVED
B.L.M. AZ STATE OFFICE

Henry Lavin

NOV 16 1979

Filed and Recorded at the request of

Walter Brown

this

23 rd

day

10:00 A.M.

PHOENIX, ARIZONA

A. D. 190*7*, at

9 o'clock

minutes

a.M.

Book 20. Page 536.

Thos. McNeely County Recorder.

AMENDED NOTICE OF MINING LOCATION
LODE CLAIM.

GREEN LINNET

492-7-8
OK

TO ALL WHOM IT MAY CONCERN:

This Mining Claim, the name of which is the GREEN LINNET Mining Claim, situated on lands belonging to the United States of America, and in which there are valuable mineral deposits, was entered upon and located for the purposes of exploration and purchase by Union Basin Mining Company, a corporation organized and existing under and by virtue of the laws of the State of Arizona, the undersigned, on the 5 day of March, 1918.

The length of this claim is Fifteen Hundred (1500) feet, and we claim five (5) feet in a northwesterly direction and Fourteen Hundred Ninety-five (1495) feet in a southeasterly direction from the center of the discovery shaft, at which this notice is posted, lengthwise of the claim, together with three hundred (300) feet in width of the surface grounds, on each side of the center of said claim. The general course of the lode deposit and premises is from the northwest to the southeast.

The claim is situated and located in the Wallapai Mining District, in Mohave County, in the State of Arizona, corner No. 1 thereof being about 724.64 feet southwesterly from the $\frac{1}{4}$ corner between Sections 5 and 6, T. 22 N. R. 17 W., of the G. & S. R. B. & M.

The surface boundaries of the claim are marked upon the ground as follows: Beginning at Cor. No. 1, whence $\frac{1}{4}$ corner between Sections 5 and 6, T. 22 N. R. 17 W. G. & S. R. B. & M., bears N. 65° 29' E. 724.64 feet; running thence N. 46° 40' 30" W. 1500 feet to corner No. 2; thence S. 42° 46' 40" W. 300 feet to N.W. end center; thence N. 42° 46' 40" W. 298.40 feet to corner No. 3; thence S. 47° 13' 10" E. 1499.95 feet to corner No. 4; thence N. 42° 46' 40" E. 284.03 feet to S.E. end center; thence N. 42° 46' 40" E. 300 feet to corner No. 1, the place of beginning.

All done under the provisions of Chapter Six, of Title XXXII, of the Revised Statutes of the United States, and of Chapter I, of Title 34, of the Revised Statutes of Arizona of 1913.

This is an Amended Location Notice of the Green Linnet Mining Claim, located by John O'Brien and Thos. Mulligan on the 1st day of January, 1883, and recorded in Book G of Records of Mines, at pages 5 and 6, in the office of the county recorder of the aforesaid county of Mohave, to which reference is hereby made, and this amended location notice is made and posted without waiver of any previous rights, but to correct any errors in the description in the said original location notice, and to secure all abandoned or forfeited overlapping claims.

Dated and posted on the ground this 5 day of March, 1918.

Attest:-
S. E. Guthrey.

UNION BASIN MINING COMPANY
By John D. Wanvig, Jr.,

RECORDED IN A.M.U. 40000

0
Mining District. Mohave County Arizona
Territory and shall be known as the "Spring
Valley" Mining claim. Dated on the ground
this 1st day of January 1883

Thomas Mulligan
John. O'Brien
F. L. Smith

Recorded at the request of Thomas Mulligan
January 15th A. D. 1883 at 2-18- P. M.

John K. MacKenzie
County Recorder

RECEIVED
B.L.M. AZ STATE OFFICE

NOV 16 1979

10:00 A.M.
PHOENIX, ARIZONA

Book G Pages 5-6

Green Lignite

Wallapai Dist

Notice of Location

Know all men by these Presents that We the
undersigned have this day located Fifteen hundred
(1500) linear feet of this vein or lode bearing
precious metals with all dips, spurs angles
and variations with surface ground Three
hundred (300) feet on each side of the centre
of vein with all Mineral Deposits contained
therein and all Timber growing within the
limits of said claim and all Water and
Water privileges thereon or appurtenant
thereto under and according to the provisions
of the Mining Laws of the United States under

RECEIVED
B.L.M. AZ STATE OFFICE

NOV 16 1879 which it is located

10:00 A.M.
PHOENIX, ARIZONA

This claim commences at this monument and notice placed upon the ledge and runs Fifteen hundred (1500) feet in a Southerly direction along the ledge

The exterior boundaries are as follows Viz. Commencing at this monument and notice and running Three hundred (300) feet in an Easterly direction to monument of stone at N. E. corner of claim thence in a Southerly direction parallel with the ledge Fifteen hundred (1500) feet to monument at S. E. corner of claim thence at right angles across the ledge in a Westerly direction Six hundred (600) feet to monument at S. W. corner of claim thence parallel with the ledge in a Northerly direction Fifteen hundred (1500) feet to monument at N. W. corner of claim thence at right angles across the ledge in an Easterly direction Three hundred (300) feet to monument upon the ledge and place of beginning

This ledge may be more generally described as situated about 1/2 mile east of J. P. Laynes house and about four hundred yards west of the old Union Spring in Wallapai Mining District Mohave County Arizona Territory and shall be known as the Green Linnet Mining claim. Dated on the ground this 1st day of January 1883

J. P. Laynes
John C. Brien
Thos. Mulligan

Recorded at the request of Thomas Mulligan
January 15th A. D. 1883 at 2-18 P. M.
Book G Page 5-6
John H. MacKenzie
County Recorder

MONTREAL

483
7-7-80
OK

LODE CLAIM.

TO ALL WHOM IT MAY CONCERN:

This Mining Claim, the name of which is the MONTREAL Mining Claim, situate on lands belonging to the United States of America, and in which there are valuable mineral deposits, was entered upon and located for the purposes of exploration and purchase by Union Basin Mining Company, a corporation organized and existing under and by virtue of the laws of the State of Arizona, the undersigned, on the 5 day of March, 1918.

The length of this claim is Seven Hundred Eight and $77/100$ (708.77) feet, and we claim ten (10) feet in a northwesterly direction and Six Hundred Ninety-eight and $77/100$ (698.77) feet in a southeasterly direction from the center of the discovery shaft, at which this

notice is posted, lengthwise of the claim, together with Ninety-two and $2/100$ (92.32) feet on the southwesterly and Three Hundred (300) feet on the northeasterly sides of the center of said claim, in width, of the surface grounds thereof. The general course of the lode deposit and premises is from the Northwest to the southeast.

The claim is situated and located in the Wallapai Mining District, in Mohave County, in the State of Arizona, about 451.67 feet southeasterly from the corner between Sections 5 and 6, Township 22 North, Range 17 West, of the G. & S. R. R. & M. to Corner No. 1.

The surface boundaries of the claim are marked upon the ground as follows: Beginning at corner No. 1, whence $\frac{1}{2}$ corner between Sections 5 and 6, T. 22 N. R. 17 W. G. & S. R. R. & M. bears N. $83^{\circ} 10' 10''$ W. 451.67 feet; running thence N. $61^{\circ} 50'$ E. 92.32 feet to northwest end center, thence N. $61^{\circ} 50'$ E. 300 feet to corner No. 2, thence S. $29^{\circ} 35'$ E. 708.77 feet to corner No. 3; thence S. $61^{\circ} 50'$ W. 300 feet to southeast end center; thence S. $61^{\circ} 50'$ W. 92.32 feet to corner No. 4; thence N. $29^{\circ} 35'$ W. 708.77 feet to corner No. 1, the place of beginning.

All done under the provisions of Chapter Six, of Title XXXII, of the Revised Statutes of the United States, and of Chapter I, of Title 34, of the Revised Statutes of Arizona of 1913.

This is an Amended Location Notice of the Montreal Mining Claim, located by John Boyle, Jr., on the 10th day of November, 1909, and recorded in Book 57 of Records of Mines, at page 17, in the office of the county recorder of the aforesaid county of Mohave, to which reference is hereby made, and this amended location notice is made and posted without waiver of any previous rights, but to correct any errors in the description in the said original location notice and to secure all abandoned or forfeited overlapping claims.

Dated and posted on the ground this 5 day of March, 1918.

Attest:
S. E. Guthrey.

UNION BASIN MINING COMPANY,
By John D. Wauwig, Jr.,

Filed and Recorded at Request of Union Basin Mining Co., March 11th A. D. 1918 at nine o'clock A.M. in Book 55 of Mines Pages 483 - 484, Records of Mohave County, Arizona.

E. L. Underwood,
County Recorder
By E. F. Williams,
Deputy Recorder

FILED IN A M C 60025

READ FILED IN A M C

AUG 31 1979

10:00 A.M.
PHOENIX, ARIZONA

Notice of Mining Location.

MINERAL CLAIM.

7780
R

To All Whom It May Concern:

This Mining Claim, the name of which is the

Nuroot

Mining Claim, situate on lands belonging to the United States of America, and in which there are valuable mineral deposits, was entered

upon and located for the purpose of exploration and purchase by Owen McNeely Citizen of the United

the undersigned citizen, on the twelfth day of March 1909

The length of this claim is Fifteen Hundred (1500) feet, and I claim five hundred feet in a North Westerly direction, and ten hundred feet in a South Eastern direction from the center of the discovery shaft, at which this notice is

posted, lengthwise of the claim, together with Three Hundred (300) feet in width of the surface grounds, on each side of the center of said claims.

The general course of the lode deposit and premises is North West and South East

The claim is situated and located in the Walpi Mining District, in Mohave County, in the Territory of Arizona, about _____ in a _____

direction from _____

and is bounded on the North East by the Prosperity Mining Claim which is a patented Mining Claim

The surface boundaries of the claim are marked upon the ground as follows: Beginning at a monument of stone at a point in a

North Western direction five hundred feet

from the discovery shaft (at which this notice is posted), being in the center of the North West end line of said claim;

thence South West Three Hundred (300) feet to a monument of stone, being the South West corner of

said claim; thence South East Fifteen Hundred (1500) Seven Hundred and Fifty (750) feet to a monument of stone, at the center of the

side line of said claim; thence Seven Hundred and Fifty (750) feet to a

monument of stone, being at the South East corner of said claim; thence North East Three Hundred

(300) feet to a monument of stone at the center of the South East end of said claim; thence North East

Three Hundred (300) feet to a monument of stone, being at the North East corner of said claim; thence

North West Fifteen Hundred (1500) Seven Hundred and Fifty (750) feet to a monument of stone, being at the center of the

side line of said claim; thence Seven Hundred and Fifty (750)

feet to a monument of stone at the North West corner of said claim; thence South West Three Hundred

(300) feet to the place of beginning.

All done under the provisions of Chapter Six, of Title XXXII, of the Revised Statutes of the United States, and of an Act of the General Assembly of Arizona, entitled, "An Act Concerning Mines," approved March 2d, 1899, and March 16th, 1901, and all acts and parts of acts enacted up to and including the date of this location.

Dated and posted on the ground this twelfth day of March 1909

Owen McNeely, Locoator

Filed and Recorded at the request of Owen McNeely this 8th day

April A. D. 1909, at 9 o'clock minutes A.M.

R. A. Robertson County Recorder.

By Marie Carson Deputy Recorder

487

The surface boundaries of the claim are marked upon the ground as follows: Beginning at corner No. 1, whence $\frac{1}{4}$ corner between Sections 5 and 6, T. 22 N., R. 17 W., bears N. 28° 11' 30" W. 944.98 feet, running thence S. 55° 34' E. 1291.10 feet to corner No. 2; thence S. 36° 42' W. 300 feet to S.E. End center; thence S. 36° 42' W. 300 feet to corner No. 3; thence N. 55° 31' 10" W. 1291.10 feet to corner No. 4; thence N. 36° 42' E. 298.88 feet to N. W. End center; thence N. 36° 42' E. 300 feet to corner No. 1, the place of beginning.

All done under the provisions of Chapter Six, of Title XXXII, of the Revised Statutes of the United States, and of Chapter I, of Title 34, of the Revised Statutes of Arizona of 1913.

This is an Amended Location Notice of the Oro Fino Mining Claim, located by John Boyle, Jr., on the 27th day of July, 1909, and recorded in Book E E of Records of Mines, at page 528, in the office of the County Recorder of the aforesaid County of Mohave to which reference is hereby made, and this amended location notice is made and posted without waiver of any previous rights, but to correct any errors in the description in the said original location notice, and to secure all abandoned or forfeited overlapping claims.

Dated and posted on the ground this 5 day of March, 1918.

Attest:-

S. E. Guthrey.

UNION BASIN MINING COMPANY,

By John D. Wanvig, Jr.,

Filed and Recorded at Request of Union Basin Mining Co., March 11th A.D. 1918 at nine o'clock A.M. in Book SS of Mines Pages 486 - 487, Records of Mohave County, Arizona.

H. L. Underwood,
County Recorder.

By H. F. Williams,
Deputy Recorder.

AMENDED NOTICE OF MINING LOCATION

LODE CLAIM.

OKO FINO

486

*17-7-86
of*

TO ALL WHOM IT MAY CONCERN:

This Mining Claim, the name of which is the *OKO FINO* Mining Claim, situate on lands belonging to the United States of America, and in which there are valuable mineral deposits, was entered upon and located for the purposes of exploration and purchase by Union Basin Mining Company, a corporation organized and existing under and by virtue of the laws of the State of Arizona, the undersigned, on the 5 day of March, 1918.

The length of this claim is Twelve Hundred Ninety-one and 10/100 (1291.10) feet, and we claim Three Hundred (300) feet in a northwesterly direction and Nine Hundred Ninety-one and 10/100 (991.10) feet in a southeasterly direction from the center of the discovery at which this notice is posted, lengthwise of the claim, together with Three Hundred (300) feet in width of the surface grounds, on each side of the center of said claim. The general course of the lode deposit and premises is from the northwest to the southeast.

The claim is situated and located in the Wallapai Mining District, in Mohave County, in the State of Arizona, about 944.98 feet southeasterly from the from the $\frac{1}{4}$ corner between Sections 5 and 6, T. 22 N., R. 17 W., of the G. & S. R. E. & M., to corner No. 1.

MAP FILED IN A MC 00025 AND FILED IN A MC

LODE CLAIM.

To All Whom It May Concern:

This Mining Claim, the name of which is the Griffin

Mining Claim, situate on lands belonging to the United States of America, and in which there are valuable, mineral deposits, was entered upon and located for the purpose of exploration and purchased by

John Boyle Jr a citizen of the United States
(Locator must insert either "a citizen of the United States" or "who has declared his intention to become a citizen of the United States.")
the undersigned, on the 27th day of July 1909

The length of this claim is forty hundred feet,
and 3 claimy Three Hundred feet
in a North Westly direction, and Two hundred
feet in a South eastly direction from
the center of the discovery shaft, at which this notice is posted, lengthwise of the
claim, together with Three Hundred feet in width of the surface grounds, on each side of the center
of said claim. The general course of the lode deposit and premises is from the
North west to the South east

The claim is situated and located in the Halifax Mining
District, in Mohave County, in the Territory of Arizona, ~~about~~ and is

an extension
of the sub patented mining claim in the South End
of the center line being to the End of the center
line of the sub, and if the relocation of an
abandoned mining claim

The surface boundaries of the claim are marked upon the ground as follows: Beginning at
a monument of stones

at a point in a North westly direction Three Hundred feet from
the discovery shaft (at which this notice is posted), being in the center of the North west
end line of said claim; thence Three Hundred feet to a monument of stones
being the South Westly corner of said claim; thence
Four hundred feet to a monument of stones, being at the
South Eastly corner of said claim; thence Three Hundred feet
to a monument of stones at the center of the South East end of said
claim; thence Three Hundred feet to a monument of stones, being at the
South Eastly corner of said claim; thence Four hundred
feet to a monument of stones at the North Westly
corner of said claim; thence Three hundred feet to the place of beginning.

All done under the provisions of chapter Six, of Title XXXII, of the Revised Statutes of the United States,
and an Act of the General Assembly of Arizona, entitled "An Act to revise and Codify the Laws of the Territory
of Arizona," approved March 16th, 1901.

Dated and posted on the ground this 27th day of July 1909
John Boyle Jr

Filed and recorded at request of John Boyle Jr
Oct 25 A. D. 1909, at 11 o'clock P.M. in Book E E at Page 634
W. R. R. R. R.
County Recorder.

RECEIVED
B.L.M. AZ STATE OFFICE
NOV 16 1979
10:00 A.M.
PHOENIX, ARIZONA

Notice of Mining Location

LODE CLAIM

TO ALL WHOM IT MAY CONCERN:

This Mining Claim, the name of which is the MONITOR Mining Claim, situate on lands belonging to the United States of America, and in which there are valuable mineral deposits, was entered upon and located for the purpose of exploration and purchase by

JOHN SHERMAN BAGG (A CITIZEN OF THE UNITED STATES)

(Locator must either insert "a citizen of the United States," or "who has declared his intention to become a citizen of the United States.")

the undersigned, on the MAY day of 19 51

The length of this claim is 1500 (FIFTEEN HUNDRED) feet, and 1 claim 1 feet

in a NORTH WESTERLY DIRECTION direction and 1 feet in a SOUTH EASTERLY direction

from the center of the discovery shaft, at which this notice is posted, lengthwise of the claim, together with THREE HUNDRED (300) feet in width of the surface grounds,

on each side of the center of said claim. The general course of the lode deposit and premises is from the NORTH WEST to the SOUTH EAST

The claim is situated and located in the WALLAPI Mining District, in MOHAVE County, in the State of Arizona, about

in a 1 direction from 1

THIS CLAIM BEING THE PROSPERITY PATENTED MINING CLAIM ON THE NORTH EAST AND IS PARALLEL TO IT. IT IS A RELOCATION OF THE ABANDONED CLAIM KNOWN AS "DABE LAST GRANGE"

The surface boundaries of the claim are marked upon the ground as follows: Beginning at

THIS MONUMENT AND RUNNING NORTH WESTERLY 222 1/2 TO A MONUMENT

at a point in a NORTH WESTERLY direction 600 feet from the discovery shaft (at which this notice is posted), being in the center of the NORTH end line

of said claim; thence 300 feet to a NORTH WESTERLY MONUMENT being the NORTH EAST CORNER corner of said claim; thence 1500 feet

to a MONUMENT being at the SOUTH EAST corner of said claim thence 300 feet to a MONUMENT at the center

of the SOUTH WEST end of said claim; thence 300 feet to a MONUMENT being at the SOUTH WEST corner of said claim;

thence 1500 feet to a MONUMENT at the NORTH WEST corner of said claim; thence 500 feet to the place of beginning.

Dated and posted on the ground, this 17 day of MAY 19 51

John Sherman Bagg
(JOHN SHERMAN BAGG)

7-7-80
of

MAP FILED IN A MC 60032

42270

Notice of Location

LODE CLAIM

Dated _____, 19____

Filed and recorded at request of *John Sherman Bagg*

at May 18, A. D. 1951 at 10:30 o'clock a m.

Book 4-B OF MINES

Pages 125

By *Ray B Smith* County Recorder.

Deputy Recorder.

Raymond A. [unclear]

RECEIVED
B.L.M. AZ STATE OFFICE

AUG 31 1979

10:00 A.M.
PHOENIX, ARIZONA

RECEIVED
B.L.M. AZ STATE OFFICE

AUG 31 1979

10:00 A.M.
PHOENIX, ARIZONA

011 11 11 11 11

Notice of Mining Location

LODE CLAIM

TO ALL WHOM IT MAY CONCERN:

This Mining Claim, the name of which is the MONITOR # 1 Mining Claim, situate on lands belonging to the United States of America, and in which there are valuable mineral deposits, was entered upon and located for the purpose of exploration and purchase by

JOHN SHERMAN BAGG A CITIZEN OF THE UNITED STATES

(Locator must either insert "a citizen of the United States," or "who has declared his intention to become a citizen of the United States.")

the undersigned, on the 19 day of MAY 1951.

The length of this claim is 1500 feet, and 1 claim 500 feet

in a SOUTH EASTERLY direction and 1000 feet in a NORTH EASTERLY WESTERLY direction

from the center of the discovery shaft, at which this notice is posted, lengthwise of the claim, together with 300 feet in width of the surface grounds,

on each side of the center of said claim. The general course of the lode deposit and premises is from the NORTH WEST to the SOUTH EAST

The claim is situated and located in the WALLAPI Mining District, in MOHAVE County, in the State of Arizona, about 1000 FEET

in a WESTERLY direction from GOLCONDA SHAFT

THIS CLAIM JOINS THE "OLD TRAILS" ON THE NORTH WEST AND THE GOOD HOPE

WHICH IT SIDE LINES ON THE SOUTH WEST SIDE LINE

The surface boundaries of the claim are marked upon the ground as follows: Beginning at

THIS MONUMENT WHICH IS 500 FEET IN A SOUTH WESTERLY at point in a direction feet from

the discovery shaft (at which this notice is posted), being in the center of the SOUTH WEST end line of said claim; thence 300 feet to a MONUMENT

being the SOUTH WEST corner of said claim; thence 1500 feet to a MONUMENT being at the NORTH EAST WEST corner of said claim

thence 300 feet to a MONUMENT at the center of the NORTH WEST end of said claim; thence 300 feet

to a MONUMENT being at the NORTH EAST corner of said claim; thence 1500 feet to a MONUMENT at the SOUTH EAST

corner of said claim; thence 300 feet to the place of beginning.

Dated and posted on the ground, this 19 day of MAY 1951.

John Sherman Bagg
JOHN SHERMAN BAGG

7-780
off

MAP FILED IN A MC 60035

42406

Notice of Location
LODE CLAIM

Dated 19

Filed and recorded at request of

J. S. Bagg

May 21, A. D. 1951

at 9 12 o'clock a m.

Book 4-B OF MINES,

Pages 148,

Bygg B. Smith
County Recorder.

By Deputy Recorder

RECEIVED
B.L.M. AZ STATE OFFICE

AUG 31 1979

10:00 A.M.
PHOENIX, ARIZONA

Notice of Mining Location

LODE CLAIM

TO ALL WHOM IT MAY CONCERN:

This Mining Claim, the name of which is the MONITOR # 3 Mining Claim, situate on lands belonging to the United States of America, and in which there are valuable mineral deposits, was entered upon and located for the purpose of exploration and purchase by

JOHN SHERMAN BAGG A CITIZEN OF THE UNITED STATES
(Locator must either insert "a citizen of the United States," or "who has declared his intention to become a citizen of the United States.")

the undersigned, on the 19 day of MAY 1951.

The length of this claim is 1500 feet, and 1 claim 750 feet in a NORTH WESTERLY direction and 750 feet in a SOUTH EASTERLY direction from the center of the discovery shaft, at which this notice is posted, lengthwise of the claim, together with 300 feet in width of the surface grounds, on each side of the center of said claim. The general course of the lode deposit and premises is from the NORTH WEST to the SOUTH EAST.

The claim is situated and located in the WALLAPI Mining District, in MOHAVE County, in the State of Arizona, about in a AD IT SIDELINES THE 1000 PATENTED CLAIM ON THE SOUTH WEST direction from

The surface boundaries of the claim are marked upon the ground as follows: Beginning at

A MONUMENT at a point in a SOUTH EASTERLY direction 750 feet from the discovery shaft (at which this notice is posted), being in the center of the SOUTH EAST end line of said claim; thence 300 feet to a MONUMENT being the SOUTH EAST corner of said claim; thence 1500 feet to a MONUMENT being at the NORTH EASTERLY corner of said claim thence 300 feet to a MONUMENT at the center of the NORTH WEST end of said claim; thence 300 feet to a MONUMENT being at the NORTH WEST corner of said claim; thence 1500 feet to a MONUMENT at the SOUTH WEST corner of said claim; thence 300 feet to the place of beginning.

Dated and posted on the ground, this 19 day of MAY 1951

John Sherman Bagg
JOHN SHERMAN BAGG

17-7-80
of

MAP FILED IN A MC 60035

42424

Notice of Location

LODE CLAIM

Dated 19

Filed and recorded at request of

John S. Bagg

at May 23, A. D. 1951

at 2 o'clock P. m.

Book 4-B OF MINES

Pages 152

Reggie B. Smith
County Recorder.

By *Annie J. F. Fossell*
Deputy Recorder.

*Beale Hotel,
Kingman, Ariz*

RECEIVED
B.L.M. AZ STATE OFFICE

AUG 31 1979

10:00 A.M.
PHOENIX, ARIZONA

Notice of Mining Location

LODE CLAIM

TO ALL WHOM IT MAY CONCERN:

7-7-80
of

This Mining Claim, the name of which is the MONITOR #11 Mining Claim, situate on lands belonging to the United States of America, and in which there are valuable mineral deposits, was entered upon and located for the purpose of exploration and purchase by

JOHN SHERMAN BAGG A CITIZEN OF THE UNITED STATES
(Locator must either insert "a citizen of the United States," or "who has declared his intention to become a citizen of the United States.")

the undersigned, on the 19TH day of MAY 1951

The length of this claim is 1500 feet,
and 1 claim 500 feet
in a SOUTHERLY direction and 1000 feet in a NORTHERLY direction
from the center of the discovery shaft, at which this notice is posted, lengthwise of the claim, together with 300 feet in width of the surface grounds,
on each side of the center of said claim. The general course of the lode deposit and premises is from the NORTH WEST QUARTER to the SOUTH EAST

The claim is situated and located in the WALLAPI Mining District,
in MOHAVE County, in the State of Arizona, about 100
in a EASTERLY direction from STONE CABIN
A. D. IS A RELOCATION OF THE ABANDONED STONE CABIN CLAIM

The surface boundaries of the claim are marked upon the ground as follows: Beginning at

A MONUMENT
at a point in a SOUTHERLY direction 500 feet from
the discovery shaft (at which this notice is posted), being in the center of the SOUTH end line
of said claim; thence 300 feet to a MONUMENT
being the SOUTH EAST corner of said claim; thence 1500 feet
to a MONUMENT being at the NORTH EAST corner of said claim
thence 300 feet to a MONUMENT at the center
of the NORTH end of said claim; thence 300 feet
to a MONUMENT being at the NORTH WEST corner of said claim;
thence 1500 feet to a MONUMENT at the SOUTH WEST
corner of said claim; thence 300 feet to the place of beginning.

Dated and posted on the ground, this 19 day of MAY 1951

John Sherman Bagg
JOHN SHERMAN BAGG

42425

Notice of Location

LODE CLAIM

Dated _____, 19____

Filed and recorded at request of

John S. Bagg

May 23, A. D. 1951

at 2 o'clock PM

Book 4-B OF MINES

Pages 153

Agnes B. Linnick
County Recorder.

By *Annie J. Hassel*
Deputy Recorder.

MAP FILED IN A MC

60025

RECEIVED
B.L.M. AZ STATE OFFICE

AUG 31 1979

10:00 A.M.
PHOENIX, ARIZONA

Notice of Mining Location

LODE CLAIM

TO ALL WHOM IT MAY CONCERN:

This Mining Claim, the name of which is the MONITOR # 5 Mining Claim, situate on lands belonging to the United States of America, and in which there are valuable mineral deposits, was entered upon and located for the purpose of exploration and purchase by

JOHN SHERMAN BAGG A CITIZEN OF THE UNITED STATES
(Locator must either insert "a citizen of the United States," or "who has declared his intention to become a citizen of the United States.")

the undersigned, on the 19TH day of MAY 1951.

The length of this claim is 1500 feet, and 1 claim 600 feet in a AN EASTERLY direction and 1000 900 feet in a WESTERLY direction from the center of the discovery shaft, at which this notice is posted, lengthwise of the claim, together with 300 feet in width of the surface grounds, on each side of the center of said claim. The general course of the lode deposit and premises is from the EAST to the WEST

The claim is situated and located in the WALLAPS Mining District, in MOHAVE County, in the State of Arizona, about 800 FEET in a WESTERLY direction from STONE CABIN AND 1500 FEET WEST OF THE TODD PATENT AND 500 FEET 500 FEET WEST OF THE PORTAL OF THE PEACH TUNNEL

The surface boundaries of the claim are marked upon the ground as follows: Beginning at

A MONUMENT at a point in a EASTERLY direction 600 feet from the discovery shaft (at which this notice is posted), being in the center of the EAST end line of said claim; thence 300 feet to a NORTHERLY MONUMENT being the NORTH EAST corner of said claim; thence 1500 feet to a WESTERLY being at the NORTH WEST corner of said claim thence 300 feet to a MONUMENT at the center of the WEST end of said claim; thence 300 feet to a MONUMENT being at the SOUTH WEST corner of said claim; thence 1500 feet to a MONUMENT at the SOUTH EAST corner of said claim; thence 300 feet to the place of beginning.

Dated and posted on the ground, this 19 day of MAY 1951

JOHN SHERMAN BAGG

MAP FILED IN A MC 60037

RECEIVED
B.L.M. AZ STATE OFFICE

AUG 31 1979

10:00 A.M.
PHOENIX, ARIZONA

Excerpts From the Mining Laws of the State of Arizona

TITLE XXXIV of the Revised Statutes of 1918.

4028. Such location shall be made by erecting at or contiguous to the point of discovery a conspicuous monument of stones not less than three feet in height, or an upright post securely fixed, projecting at least four feet above the ground, in which monument of stones or on which post there shall be posted a location notice which shall be signed by the name or names of the locator or locators.

4030. From the time of the location of a mining claim, as above specified, the locator shall be allowed ninety days within which to do or cause to be done the following things:

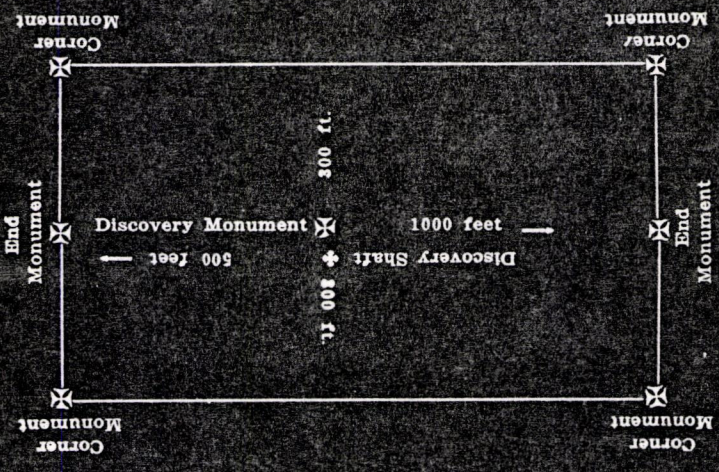
(1) To cause to be recorded in the office of the county recorder of the county in which the claim is situated a copy of the location notice.

(2) To sink a discovery shaft in the claim to a depth of at least eight feet from the lowest part of the rim of the shaft at the surface, and deeper, if necessary, until there is discovered in said shaft mineral in place.

(3) To monument the claim on the ground so that its boundaries can be readily traced.

4033. Any open cut, adit or tunnel which shall be made as above provided for, as a part of the location of a lode mining claim, and which shall be equal in amount of work to a shaft eight feet deep and four feet wide by six feet long, and which shall cut a lode or mineral in place at a depth of ten feet from the surface, shall be equivalent, as discovery work, to a shaft sunk from the surface.

4034. Location notices may be amended at any time and the monuments changed to correspond with the amended location; provided, that no change shall be made that will interfere with the rights of others.



This diagram is to give locator a general idea of plan of location under the new law. The discovery shaft can be in the center of the claim or any distance from either end desired. In the diagram it is placed 500 feet from one end and 1000 feet from the other. Commence description of claim at a center end monument, giving its distance and direction from center of discovery; thence bound the claim in either direction. In description be careful to state locality of claim with reference to some natural object or permanent monument as will identify the claim.

42407

Notice of Location

LODE CLAIM

.....
.....
.....
.....

Dated 19.....

Filed and recorded at request of

Jed Bagg

May 21, A. D. 19*51*

at o'clock *a* m.

Book *4-B OF MINES,*

Pages *149-150,*

Ray B. Smith
County Recorder.

By Deputy Recorder.

Bruce Skelton
Kingman

STATE OF ARIZONA,
County of

I, County Recorder in and for the County and State aforesaid, do hereby certify that the within instrument was filed for record at o'clock m., on this day of, 19....., and duly recorded in Book No. of Records of County, Arizona, at pages

WITNESS my hand and official seal the day and year first above written.

.....
County Recorder.

RECEIVED
B.L.M. AZ STATE OFFICE

AUG 31 1979

10:00 A.M.
PHOENIX, ARIZONA

Notice of Mining Location

LODE CLAIM

TO ALL WHOM IT MAY CONCERN:

This Mining Claim, the name of which is the MONITOR # 6 Mining Claim, situate on lands belonging to the United States of America, and in which there are valuable mineral deposits, was entered upon and located for the purpose of exploration and purchase by

JOHN SHERMAN BAGG

(Locator must either insert "a citizen of the United States," or "who has declared his intention to become a citizen of the United States.")
the undersigned, on the 22 day of MAY, 1951

The length of this claim is 1500 feet, and 750 claim 750 feet in a NORTH WESTERLY direction and 750 feet in a SOUTH EASTERLY direction from the center of the discovery shaft, at which this notice is posted, lengthwise of the claim, together with 300 feet in width of the surface grounds, on each side of the center of said claim. The general course of the lode deposit and premises is from the NORTH WEST to the SOUTH EAST

The claim is situated and located in the MOHAVE Mining District, in MOHAVE County, in the State of Arizona, about in a THIS CLAIM JOINS THE TODD PATENT ON THE NORTH EAST AND THE MARIPOSA PATENT ON THE NORTH WEST direction from

The surface boundaries of the claim are marked upon the ground as follows: Beginning at

A MONUMENT
at a point in a SOUTH EASTERLY direction 750 feet from the discovery shaft (at which this notice is posted), being in the center of the SOUTH EAST end line of said claim; thence 300 feet to a NORTH EASTERLY MONUMENT being the SOUTH EAST corner of said claim; thence 1500 feet to a MONUMENT being at the NORTH EAST corner of said claim; thence 300 feet to a MONUMENT at the center of the NORTH WEST end of said claim; thence 300 feet to a MONUMENT being at the NORTH WEST corner of said claim; thence 1500 feet to a MONUMENT at the SOUTH WEST corner of said claim; thence 300 feet to the place of beginning.

Dated and posted on the ground, this 22 day of MAY 1951, 1951

John Sherman Bagg
JOHN SHERMAN BAGG

7-7-80
P

42426

Notice of Location

LODE CLAIM

Dated 22 day of MAY, 1951

Filed and recorded at request of

John S. Bagg

May 22, A. D. 1951

at 2 o'clock P. m.

Book 4-B OF MINES,

Pages 154,

Reggie B. Smith
County Recorder.

By *Annie J. Kausel*
Deputy Recorder.

MAP FILED IN A MC 60038

RECEIVED
B.L.M. AZ STATE OFFICE

AUG 31 1979

10:00 A.M.
PHOENIX, ARIZONA

Notice of Mining Location

LODE CLAIM

7-7-51
AK

TO ALL WHOM IT MAY CONCERN:

This Mining Claim, the name of which is the Monster # 7 Mining Claim, situate on lands belonging to the United States of America, and in which there are valuable mineral deposits, was entered upon and located for the purpose of exploration and purchase by

JOHN SHERMAN BASS A CITIZEN OF THE UNITED STATES
(Locator must either insert "a citizen of the United States," or "who has declared his intention to become a citizen of the United States.")

the undersigned, on the 22 day of May 19 51

The length of this claim is 1500 feet, and 1 claim 500 feet in a SOUTHERLY direction and 1000 feet in a NORTHERLY direction from the center of the discovery shaft, at which this notice is posted, lengthwise of the claim, together with 300 feet in width of the surface grounds, on each side of the center of said claim. The general course of the lode deposit and premises is from the NORTH to the SOUTH

The claim is situated and located in the WALLAPU Mining District, in MOHAVE County, in the State of Arizona, about in a direction from

~~THIS CLAIM JOINS THE PROSPERITY PATENT ON THE NORTH AND THE TWO MARIPOSA PATENTS ON THE EAST~~

The surface boundaries of the claim are marked upon the ground as follows: Beginning at

MONUMENT at a point in a SOUTHERLY direction 500 feet from the discovery shaft (at which this notice is posted), being in the center of the SOUTH end line of said claim; thence 300 feet to a EASTERLY being the SOUTH EAST corner of said claim; thence 1500 feet to a MONUMENT being at the NORTH EAST corner of said claim thence 300 feet to a NORTH MONUMENT at the center of the NORTH end of said claim; thence 300 feet to a MONUMENT being at the NORTH WEST corner of said claim; thence 1500 feet to a MONUMENT at the SOUTH WEST corner of said claim; thence 300 feet to the place of beginning.

Dated and posted on the ground, this 22 day of May 19 51

John Sherman Bass
John Sherman Bass

MAP FILED IN A MC 60039

RECEIVED
B.L.M. AZ STATE OFFICE

AUG 31 1979

10:00 A.M.
PHOENIX, ARIZONA

Excerpts From the Mining Laws of the State of Arizona

TITLE XXXIV of the Revised Statutes of 1913.

4028. Such location shall be made by erecting at or contiguous to the point of discovery a conspicuous monument of stones not less than three feet in height, or an upright post, securely fixed, projecting at least four feet above the ground, in which monument of stones or on which post there shall be posted a location notice which shall be signed by the name or names of the locator or locators:

4030. From the time of the location of a mining claim, as above specified, the locator shall be allowed ninety days within which to do or cause to be done the following things:


(1) To cause to be recorded in the office of the county recorder of the county in which the claim is situated a copy of the location notice.

(2) To sink a discovery shaft in the claim to a depth of at least eight feet from the lowest part of the rim of the shaft at the surface, and deeper, if necessary, until there is discovered in said shaft mineral in place.

(3) To monument the claim on the ground so that its boundaries can be readily traced.

4033. Any open cut, edit or tunnel which shall be made as above provided for, as a part of the location of a lode mining claim, and which shall be equal in amount of work to a shaft eight feet deep and four feet wide by six feet long, and which shall cut a lode or mineral in place at a depth of ten feet from the surface, shall be equivalent, as discovery work, to a shaft sunk from the surface.

4034. Location notices may be amended at any time and the monuments changed to correspond with the amended location; provided, that no change shall be made that will interfere with the rights of others.



This diagram is to give locator a general idea of plan of location under the new law. The discovery shaft can be in the center of the claim or any distance from either end desired. In the diagram it is placed 500 feet from one end and 1000 feet from the other. Commence description of claim at a center and monument, giving its distance and direction from center of discovery; thence bound the claim in either direction. In description be careful to state locality of claim with reference to some natural object or permanent monument as will identify the claim.

42427

Notice of Location

LODE CLAIM

Dated _____, 19____

Filed and recorded at request of

John L. Baggett

May 23, A. D. 19*15*.

at _____ o'clock *1 P*. m.

Book **4-B OF MINES**,

Pages **155 - 156**.

Reggy B. Smith
County Recorder.

By *Annie J. Hance*
Deputy Recorder.

STATE OF ARIZONA,

County of _____

I, _____ County Recorder in and for the County and State aforesaid, do hereby certify that the within instrument was filed for record at _____ o'clock _____ m, on this _____ day of _____, 19____, and duly recorded in Book No. _____ of _____ Records of _____ County, Arizona, at pages _____.

WITNESS my hand and official seal the day and year first above written.

County Recorder.

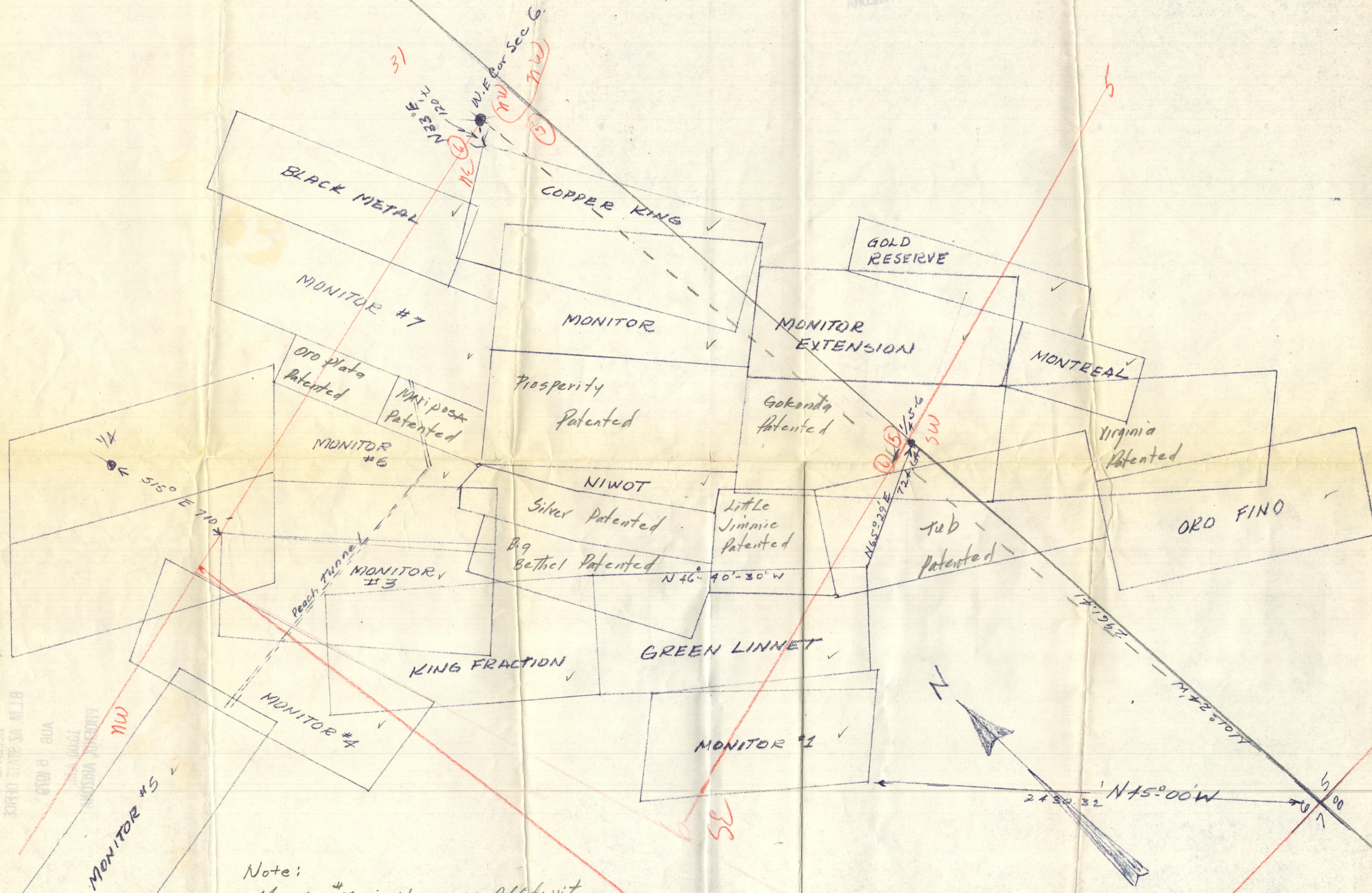
RECEIVED
B.L.M. AZ STATE OFFICE

AUG 31 1979

10:00 A.M.
PHOENIX, ARIZONA

RECEIVED
STATE OF MICHIGAN
MAY 3 1979
TOPOGRAPHIC
ENGINEERING DIVISION

FILED 00052



Note:
 Monitor #7 is shown on Affidavit
 of Assessment Work as Monitor #2.
 This was a mistake of the contractor
 doing the work. This will be amended
 when next work is done this Summer
 and filed by Sept 1-1979

GOLCONDA CHEMICAL CO
 UNPATENTED MINING CLAIMS
 T22 N, R 17 W, SEC. 5-6
 G&SRB&M

RECEIVED
 STATE OF MICHIGAN
 MAY 3 1979
 TOPOGRAPHIC
 ENGINEERING DIVISION